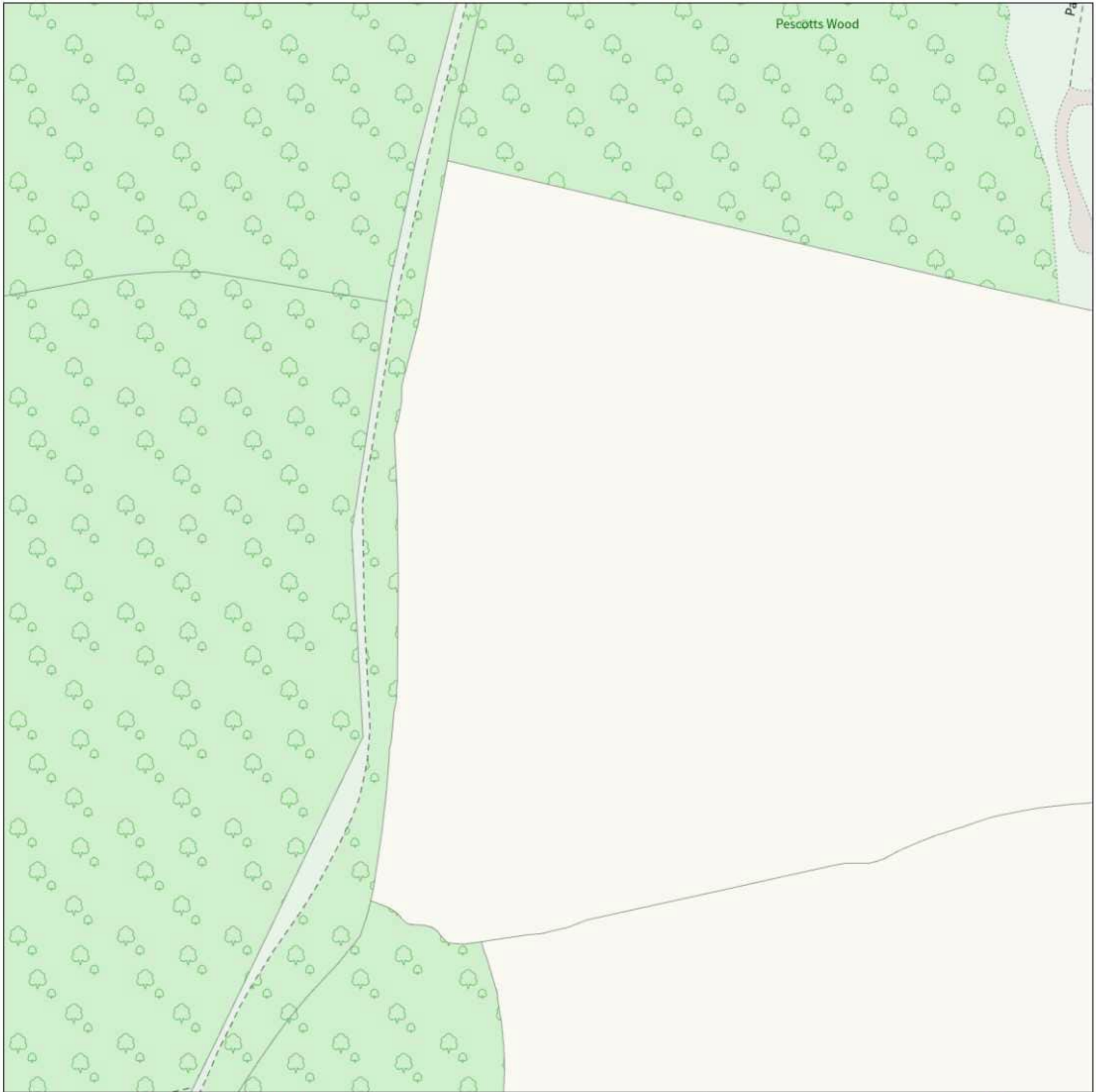


Maps by email Plant Information Reply



IMPORTANT WARNING

Information regarding the location of BT apparatus is given for your assistance and is intended for general guidance only. No guarantee is given of its accuracy. It should not be relied upon in the event of excavations or other works being made near to BT apparatus which may exist at various depths and may deviate from the marked route.



openreach

CLICK BEFORE YOU DIG

FOR PROFESSIONAL FREE ON SITE ASSISTANCE PRIOR TO COMMENCEMENT OF EXCAVATION WORKS INCLUDING LOCATE AND MARKING SERVICE

email cbyd@openreach.co.uk

ADVANCE NOTICE REQUIRED
(Office hours: Monday - Friday 08.00 to 17.00)
www.openreach.co.uk/cbyd

Accidents happen

If you do damage any Openreach equipment please let us know by calling 0800 023 2023 (opt 1 + opt 1) and we can get it fixed ASAP

KEY TO BT SYMBOLS		Change Of State	+	Hatchings	
	<i>Planned</i>	<i>Live</i>	×	Built	
PCP			▲	Planned	
Pole			■	Inferred	
Box			Ⓚ	Duct	
Manhole			Other proposed plant is shown using dashed lines. BT Symbols not listed above may be disregarded. Existing BT Plant may not be recorded. Information valid at time of preparation. Maps are only valid for 90 days after the date of publication.		
Cabinet					
	<i>Pending Add</i>	<i>In Place</i>	<i>Pending Remove</i>	<i>Not In Use</i>	
Power Cable					
Power Duct				N/A	

BT Ref : RJN11551G

Map Reference : (centre) TQ3338337990

Easting/Northing : (centre) 533883,137990

Issued : 21/02/2024 11:56:04

Reproduced from the Ordnance Survey map by BT by permission of Ordnance Survey on behalf of the Controller of Her Majesty's Stationary Office
(C) Crown Copyright British Telecommunications plc 100028040

WARNING: IF PLANNED WORKS FALL INSIDE HATCHED AREA IT IS ESSENTIAL BEFORE PROCEEDING THAT YOU CONTACT THE NATIONAL NOTICE HANDLING CENTRE. PLEASE SEND E-MAIL TO: nnhc@openreach.co.uk

Maps by email Plant Information Reply



IMPORTANT WARNING

Information regarding the location of BT apparatus is given for your assistance and is intended for general guidance only. No guarantee is given of its accuracy. It should not be relied upon in the event of excavations or other works being made near to BT apparatus which may exist at various depths and may deviate from the marked route.



openreach

CLICK BEFORE YOU DIG

FOR PROFESSIONAL FREE ON SITE ASSISTANCE PRIOR TO COMMENCEMENT OF EXCAVATION WORKS INCLUDING LOCATE AND MARKING SERVICE

email cbyd@openreach.co.uk

ADVANCE NOTICE REQUIRED
(Office hours: Monday - Friday 08.00 to 17.00)
www.openreach.co.uk/cbyd

Accidents happen

If you do damage any Openreach equipment please let us know by calling 0800 023 2023 (opt 1 + opt 1) and we can get it fixed ASAP

KEY TO BT SYMBOLS

	Planned	Live	Change Of State	+	Hatchings	
PCP			Split Coupling	×	Built	
Pole			Duct Tee	▲	Planned	
Box			Building		Inferred	
Manhole			Kiosk		Duct	
Cabinet			Other proposed plant is shown using dashed lines. BT Symbols not listed above may be disregarded. Existing BT Plant may not be recorded. Information valid at time of preparation. Maps are only valid for 90 days after the date of publication.			
	Pending Add	In Place	Pending Remove	Not In Use		
Power Cable						
Power Duct				N/A		

BT Ref : UDD11566E

Map Reference : (centre) TQ3362337990

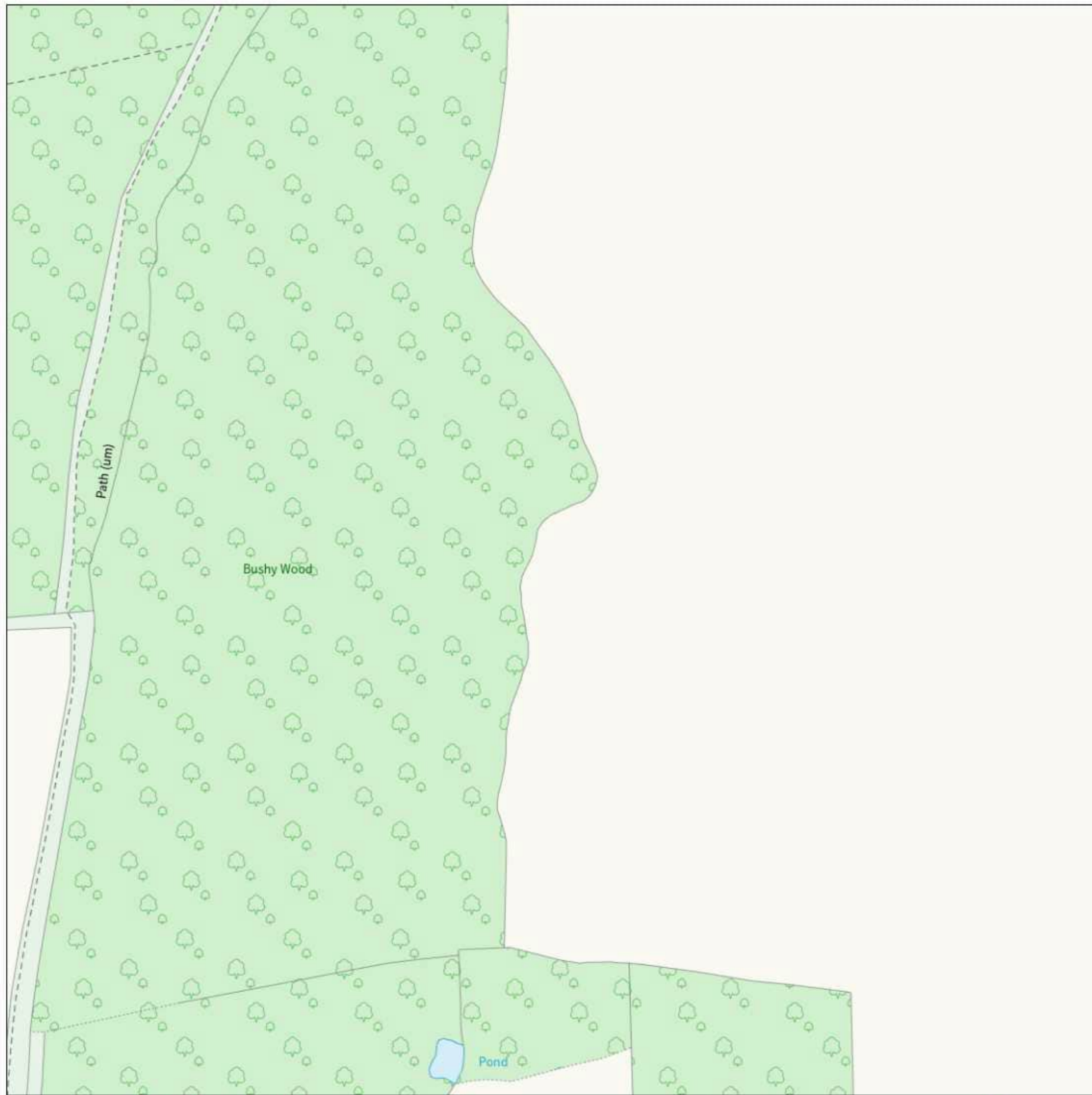
Easting/Northing : (centre) 533623,137990

Issued : 21/02/2024 11:56:09

Reproduced from the Ordnance Survey map by BT by permission of Ordnance Survey on behalf of the Controller of Her Majesty's Stationary Office
(C) Crown Copyright British Telecommunications plc 100028040

WARNING: IF PLANNED WORKS FALL INSIDE HATCHED AREA IT IS ESSENTIAL BEFORE PROCEEDING THAT YOU CONTACT THE NATIONAL NOTICE HANDLING CENTRE. PLEASE SEND E-MAIL TO: nnhc@openreach.co.uk

Maps by email Plant Information Reply



IMPORTANT WARNING

Information regarding the location of BT apparatus is given for your assistance and is intended for general guidance only. No guarantee is given of its accuracy. It should not be relied upon in the event of excavations or other works being made near to BT apparatus which may exist at various depths and may deviate from the marked route.



openreach

CLICK BEFORE YOU DIG

FOR PROFESSIONAL FREE ON SITE ASSISTANCE PRIOR TO COMMENCEMENT OF EXCAVATION WORKS INCLUDING LOCATE AND MARKING SERVICE

email cbyd@openreach.co.uk

ADVANCE NOTICE REQUIRED
(Office hours: Monday - Friday 08.00 to 17.00)
www.openreach.co.uk/cbyd

Accidents happen

If you do damage any Openreach equipment please let us know by calling 0800 023 2023 (opt 1 + opt 1) and we can get it fixed ASAP

Reproduced from the Ordnance Survey map by BT by permission of Ordnance Survey on behalf of the Controller of Her Majesty's Stationary Office
(C) Crown Copyright British Telecommunications plc 100028040

KEY TO BT SYMBOLS

	Planned	Live	Change Of State	+	Hatchings	
PCP			Split Coupling	×	Built	
Pole			Duct Tee	▲	Planned	
Box			Building		Inferred	
Manhole			Kiosk		Duct	
Cabinet			Other proposed plant is shown using dashed lines. BT Symbols not listed above may be disregarded. Existing BT Plant may not be recorded. Information valid at time of preparation. Maps are only valid for 90 days after the date of publication.			
	Pending Add	In Place	Pending Remove	Not In Use		
Power Cable						
Power Duct				N/A		

BT Ref : XBH11564S

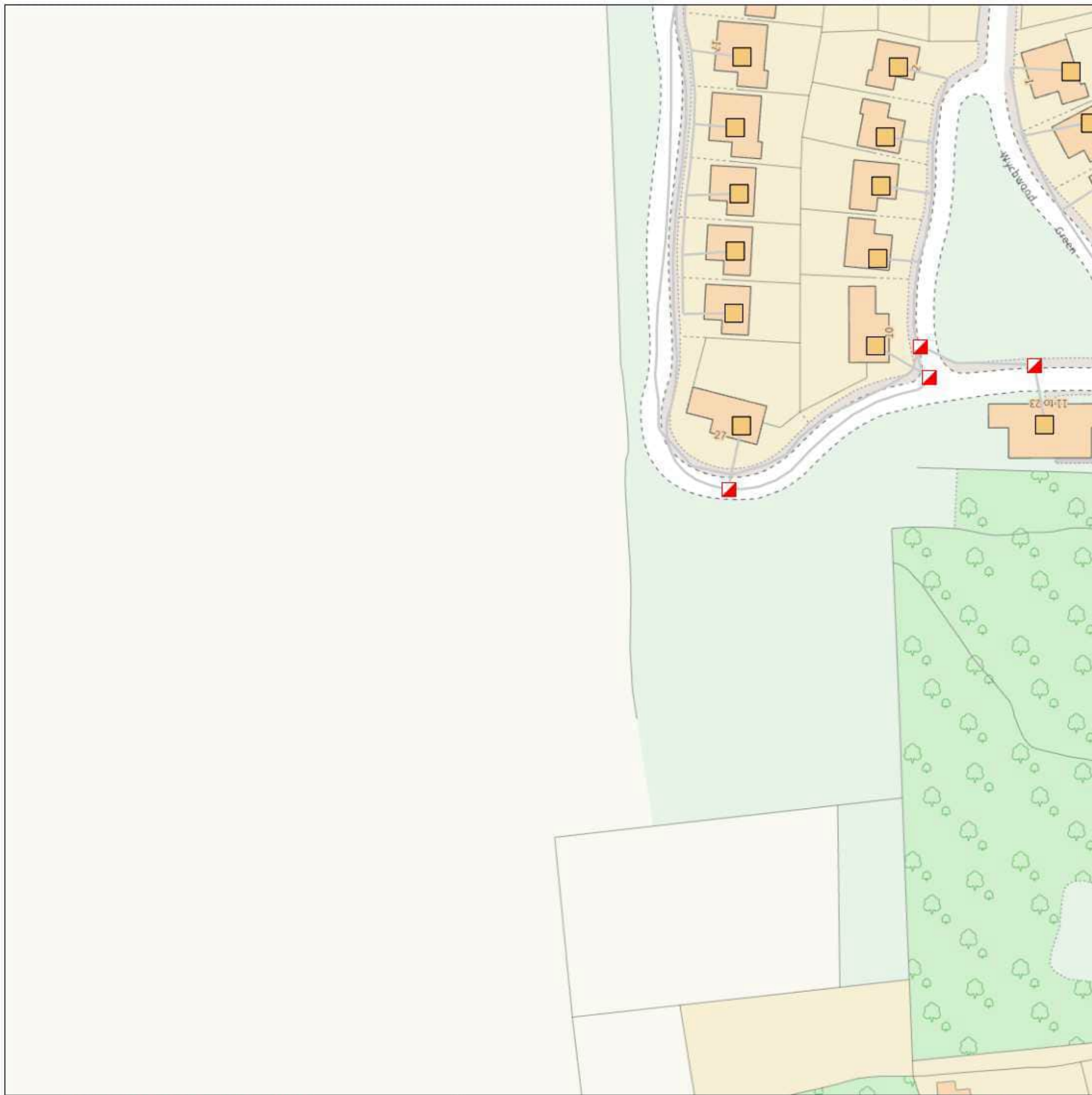
Map Reference : (centre) TQ3338337750

Easting/Northing : (centre) 533383,137750

Issued : 21/02/2024 11:56:22

WARNING: IF PLANNED WORKS FALL INSIDE HATCHED AREA IT IS ESSENTIAL BEFORE PROCEEDING THAT YOU CONTACT THE NATIONAL NOTICE HANDLING CENTRE. PLEASE SEND E-MAIL TO: nnhc@openreach.co.uk

Maps by email Plant Information Reply



IMPORTANT WARNING

Information regarding the location of BT apparatus is given for your assistance and is intended for general guidance only. No guarantee is given of its accuracy. It should not be relied upon in the event of excavations or other works being made near to BT apparatus which may exist at various depths and may deviate from the marked route.



openreach

CLICK BEFORE YOU DIG

FOR PROFESSIONAL FREE ON SITE ASSISTANCE PRIOR TO COMMENCEMENT OF EXCAVATION WORKS INCLUDING LOCATE AND MARKING SERVICE

email cbyd@openreach.co.uk

ADVANCE NOTICE REQUIRED
(Office hours: Monday - Friday 08.00 to 17.00)
www.openreach.co.uk/cbyd

Accidents happen

If you do damage any Openreach equipment please let us know by calling 0800 023 2023 (opt 1 + opt 1) and we can get it fixed ASAP

KEY TO BT SYMBOLS

	Planned	Live	Change Of State	+	Hatchings	
PCP			Split Coupling	×	Built	
Pole			Duct Tee	▲	Planned	
Box			Building		Inferred	
Manhole			Kiosk		Duct	
Cabinet			Other proposed plant is shown using dashed lines. BT Symbols not listed above may be disregarded. Existing BT Plant may not be recorded. Information valid at time of preparation. Maps are only valid for 90 days after the date of publication.			
	Pending Add	In Place	Pending Remove	Not In Use		
Power Cable						
Power Duct				N/A		

BT Ref : NFK11565C

Map Reference : (centre) TQ3362337750

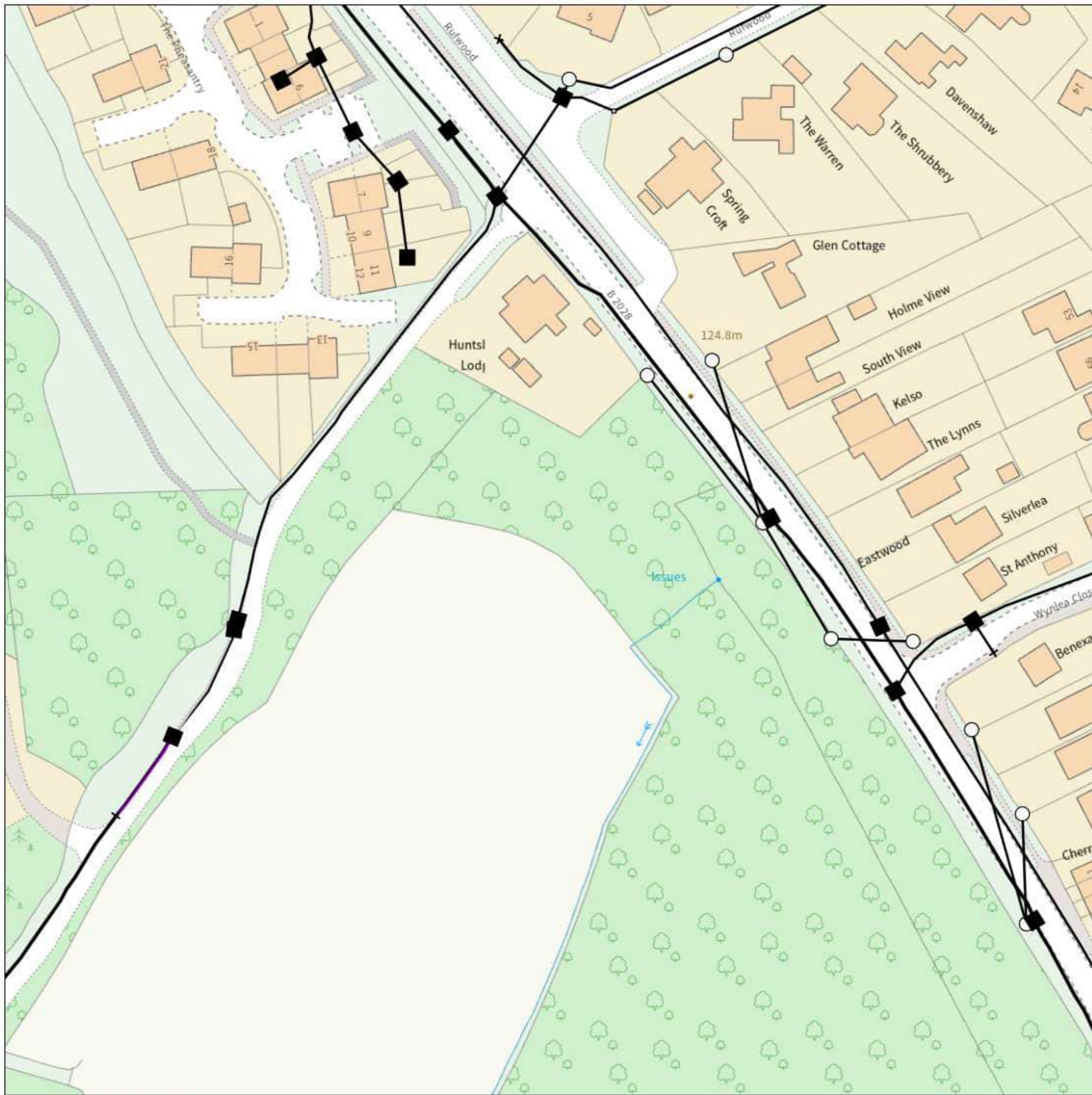
Easting/Northing : (centre) 533623,137750

Issued : 21/02/2024 11:56:34

Reproduced from the Ordnance Survey map by BT by permission of Ordnance Survey on behalf of the Controller of Her Majesty's Stationary Office
(C) Crown Copyright British Telecommunications plc 100028040

WARNING: IF PLANNED WORKS FALL INSIDE HATCHED AREA IT IS ESSENTIAL BEFORE PROCEEDING THAT YOU CONTACT THE NATIONAL NOTICE HANDLING CENTRE. PLEASE SEND E-MAIL TO: nnhc@openreach.co.uk

Maps by email Plant Information Reply



IMPORTANT WARNING

Information regarding the location of BT apparatus is given for your assistance and is intended for general guidance only. No guarantee is given of its accuracy. It should not be relied upon in the event of excavations or other works being made near to BT apparatus which may exist at various depths and may deviate from the marked route.



openreach

CLICK BEFORE YOU DIG

FOR PROFESSIONAL FREE ON SITE ASSISTANCE PRIOR TO COMMENCEMENT OF EXCAVATION WORKS INCLUDING LOCATE AND MARKING SERVICE

email cbyd@openreach.co.uk

ADVANCE NOTICE REQUIRED
(Office hours: Monday - Friday 08.00 to 17.00)
www.openreach.co.uk/cbyd

Accidents happen

If you do damage any Openreach equipment please let us know by calling 0800 023 2023 (opt 1 + opt 1) and we can get it fixed ASAP

KEY TO BT SYMBOLS

	Planned	Live	Change Of State	+	Hatchings	
PCP			Split Coupling	×	Built	
Pole			Duct Tee	▲	Planned	
Box			Building		Inferred	
Manhole			Kiosk		Duct	
Cabinet			Other proposed plant is shown using dashed lines. BT Symbols not listed above may be disregarded. Existing BT Plant may not be recorded. Information valid at time of preparation. Maps are only valid for 90 days after the date of publication.			
	Pending Add	In Place	Pending Remove	Not In Use		
Power Cable						
Power Duct				N/A		

Reproduced from the Ordnance Survey map by BT by permission of Ordnance Survey on behalf of the Controller of Her Majesty's Stationary Office
(C) Crown Copyright British Telecommunications plc 100028040

BT Ref : AHK11562Z
Map Reference : (centre) TQ3399137690
Easting/Northing : (centre) 533991,137690
Issued : 21/02/2024 11:56:37

WARNING: IF PLANNED WORKS FALL INSIDE HATCHED AREA IT IS ESSENTIAL BEFORE PROCEEDING THAT YOU CONTACT THE NATIONAL NOTICE HANDLING CENTRE. PLEASE SEND E-MAIL TO: nnhc@openreach.co.uk

Maps by email Plant Information Reply



IMPORTANT WARNING

Information regarding the location of BT apparatus is given for your assistance and is intended for general guidance only. No guarantee is given of its accuracy. It should not be relied upon in the event of excavations or other works being made near to BT apparatus which may exist at various depths and may deviate from the marked route.



openreach

CLICK BEFORE YOU DIG

FOR PROFESSIONAL FREE ON SITE ASSISTANCE PRIOR TO COMMENCEMENT OF EXCAVATION WORKS INCLUDING LOCATE AND MARKING SERVICE

email cbyd@openreach.co.uk

ADVANCE NOTICE REQUIRED
(Office hours: Monday - Friday 08.00 to 17.00)
www.openreach.co.uk/cbyd

Accidents happen

If you do damage any Openreach equipment please let us know by calling 0800 023 2023 (opt 1 + opt 1) and we can get it fixed ASAP

Reproduced from the Ordnance Survey map by BT by permission of Ordnance Survey on behalf of the Controller of Her Majesty's Stationary Office
(C) Crown Copyright British Telecommunications plc 100028040

KEY TO BT SYMBOLS

	Planned	Live	Change Of State	+	Hatchings	
PCP			Split Coupling	×	Built	
Pole			Duct Tee	▲	Planned	
Box			Building		Inferred	
Manhole			Kiosk		Duct	
Cabinet			Other proposed plant is shown using dashed lines. BT Symbols not listed above may be disregarded. Existing BT Plant may not be recorded. Information valid at time of preparation. Maps are only valid for 90 days after the date of publication.			
	Pending Add	In Place	Pending Remove	Not In Use		
Power Cable						
Power Duct				N/A		

BT Ref : FCF115680

Map Reference : (centre) TQ3354337561

Easting/Northing : (centre) 533543,137561

Issued : 21/02/2024 11:56:47

WARNING: IF PLANNED WORKS FALL INSIDE HATCHED AREA IT IS ESSENTIAL BEFORE PROCEEDING THAT YOU CONTACT THE NATIONAL NOTICE HANDLING CENTRE. PLEASE SEND E-MAIL TO: nnhc@openreach.co.uk

Maps by email Plant Information Reply



IMPORTANT WARNING

Information regarding the location of BT apparatus is given for your assistance and is intended for general guidance only. No guarantee is given of its accuracy. It should not be relied upon in the event of excavations or other works being made near to BT apparatus which may exist at various depths and may deviate from the marked route.



openreach

CLICK BEFORE YOU DIG

FOR PROFESSIONAL FREE ON SITE ASSISTANCE PRIOR TO COMMENCEMENT OF EXCAVATION WORKS INCLUDING LOCATE AND MARKING SERVICE

email cbyd@openreach.co.uk

ADVANCE NOTICE REQUIRED
(Office hours: Monday - Friday 08.00 to 17.00)
www.openreach.co.uk/cbyd

Accidents happen

If you do damage any Openreach equipment please let us know by calling 0800 023 2023 (opt 1 + opt 1) and we can get it fixed ASAP

KEY TO BT SYMBOLS

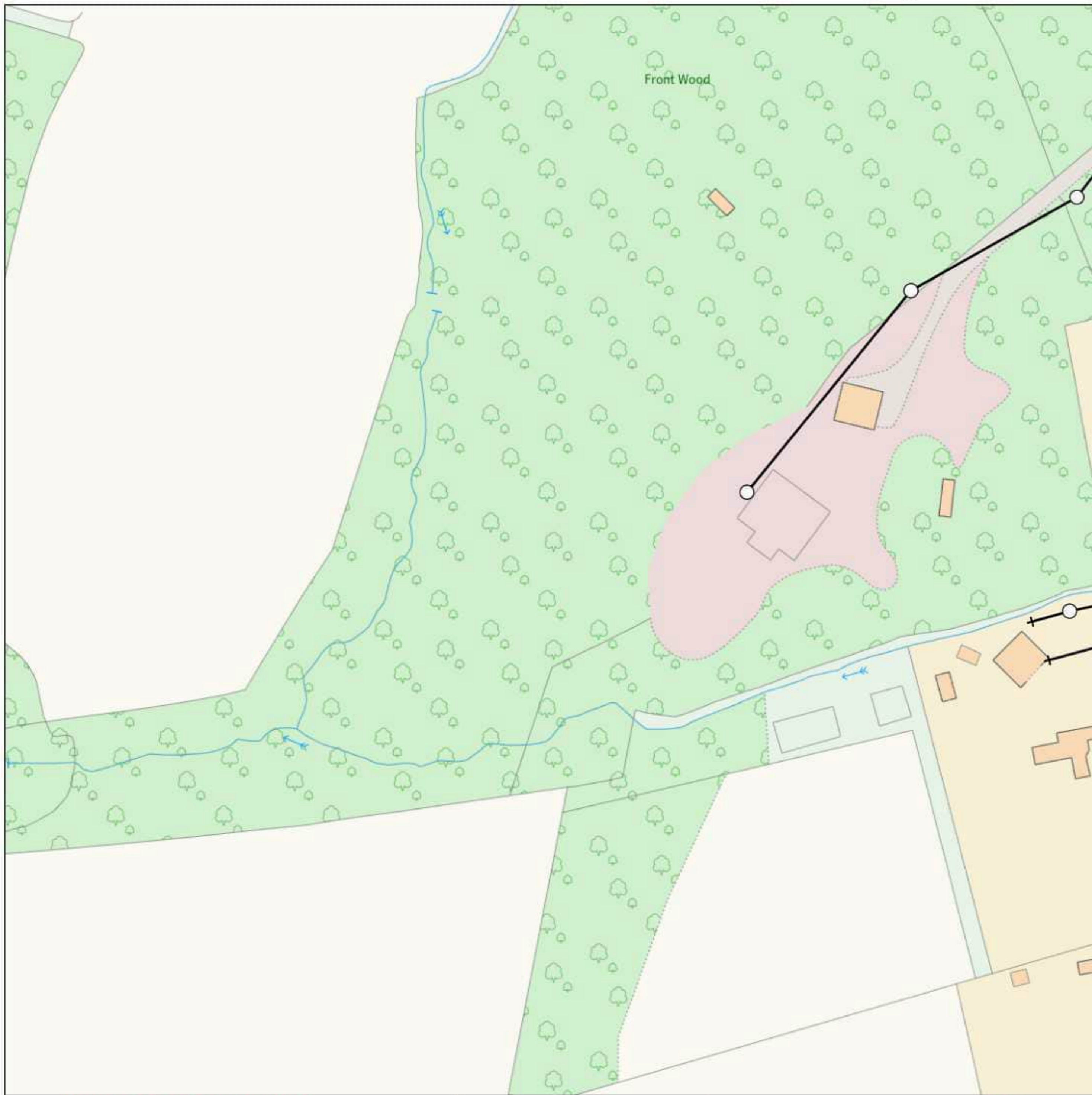
	<i>Planned</i>	<i>Live</i>	Change Of State	+	Hatchings	
PCP			Split Coupling	×	Built	
Pole			Duct Tee	▲	Planned	
Box			Building		Inferred	
Manhole			Kiosk		Duct	
Cabinet			Other proposed plant is shown using dashed lines. BT Symbols not listed above may be disregarded. Existing BT Plant may not be recorded. Information valid at time of preparation. Maps are only valid for 90 days after the date of publication.			
	<i>Pending Add</i>	<i>In Place</i>	<i>Pending Remove</i>	<i>Not In Use</i>		
Power Cable						
Power Duct				N/A		

Reproduced from the Ordnance Survey map by BT by permission of Ordnance Survey on behalf of the Controller of Her Majesty's Stationary Office
(C) Crown Copyright British Telecommunications plc 100028040

BT Ref : JTD11561Z
Map Reference : (centre) TQ3378337561
Easting/Northing : (centre) 533783,137561
Issued : 21/02/2024 11:56:59

WARNING: IF PLANNED WORKS FALL INSIDE HATCHED AREA IT IS ESSENTIAL BEFORE PROCEEDING THAT YOU CONTACT THE NATIONAL NOTICE HANDLING CENTRE. PLEASE SEND E-MAIL TO: nnhc@openreach.co.uk

Maps by email Plant Information Reply



IMPORTANT WARNING

Information regarding the location of BT apparatus is given for your assistance and is intended for general guidance only. No guarantee is given of its accuracy. It should not be relied upon in the event of excavations or other works being made near to BT apparatus which may exist at various depths and may deviate from the marked route.



openreach

CLICK BEFORE YOU DIG

FOR PROFESSIONAL FREE ON SITE ASSISTANCE PRIOR TO COMMENCEMENT OF EXCAVATION WORKS INCLUDING LOCATE AND MARKING SERVICE

email cbyd@openreach.co.uk

ADVANCE NOTICE REQUIRED
(Office hours: Monday - Friday 08.00 to 17.00)
www.openreach.co.uk/cbyd

Accidents happen

If you do damage any Openreach equipment please let us know by calling 0800 023 2023 (opt 1 + opt 1) and we can get it fixed ASAP

KEY TO BT SYMBOLS

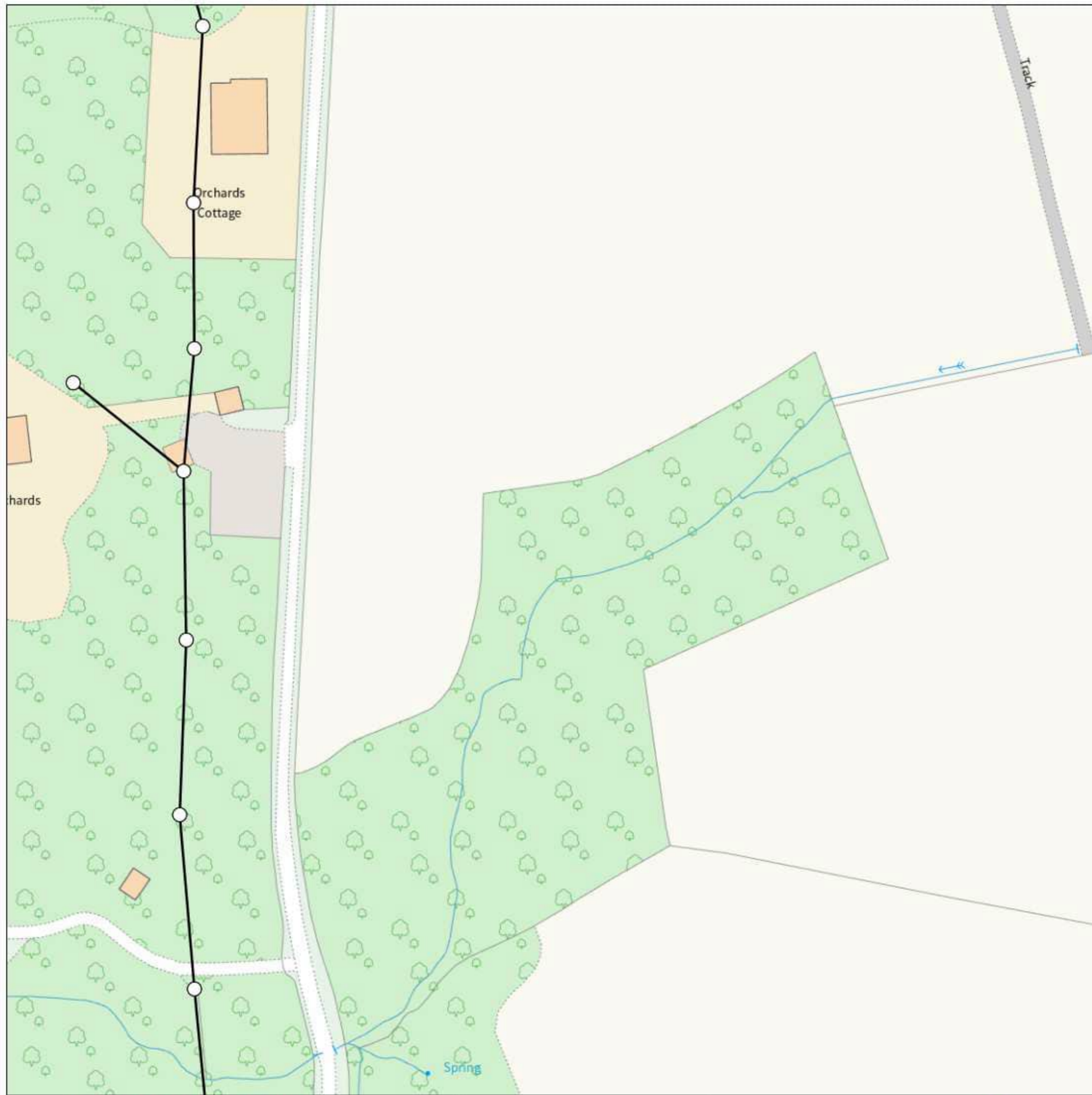
	Planned	Live	Change Of State	+	Hatchings	
PCP			Split Coupling	×	Built	
Pole			Duct Tee	▲	Planned	
Box			Building		Inferred	
Manhole			Kiosk		Duct	
Cabinet			Other proposed plant is shown using dashed lines. BT Symbols not listed above may be disregarded. Existing BT Plant may not be recorded. Information valid at time of preparation. Maps are only valid for 90 days after the date of publication.			
	Pending Add	In Place	Pending Remove	Not In Use		
Power Cable						
Power Duct				N/A		

Reproduced from the Ordnance Survey map by BT by permission of Ordnance Survey on behalf of the Controller of Her Majesty's Stationary Office
(C) Crown Copyright British Telecommunications plc 100028040

BT Ref : IQM11568X
Map Reference : (centre) TQ3399137450
Easting/Northing : (centre) 533991,137450
Issued : 21/02/2024 11:57:02

WARNING: IF PLANNED WORKS FALL INSIDE HATCHED AREA IT IS ESSENTIAL BEFORE PROCEEDING THAT YOU CONTACT THE NATIONAL NOTICE HANDLING CENTRE. PLEASE SEND E-MAIL TO: nnhc@openreach.co.uk

Maps by email Plant Information Reply



IMPORTANT WARNING

Information regarding the location of BT apparatus is given for your assistance and is intended for general guidance only. No guarantee is given of its accuracy. It should not be relied upon in the event of excavations or other works being made near to BT apparatus which may exist at various depths and may deviate from the marked route.



openreach

CLICK BEFORE YOU DIG

FOR PROFESSIONAL FREE ON SITE ASSISTANCE PRIOR TO COMMENCEMENT OF EXCAVATION WORKS INCLUDING LOCATE AND MARKING SERVICE

email cbyd@openreach.co.uk

ADVANCE NOTICE REQUIRED
(Office hours: Monday - Friday 08.00 to 17.00)
www.openreach.co.uk/cbyd

Accidents happen

If you do damage any Openreach equipment please let us know by calling 0800 023 2023 (opt 1 + opt 1) and we can get it fixed ASAP

KEY TO BT SYMBOLS

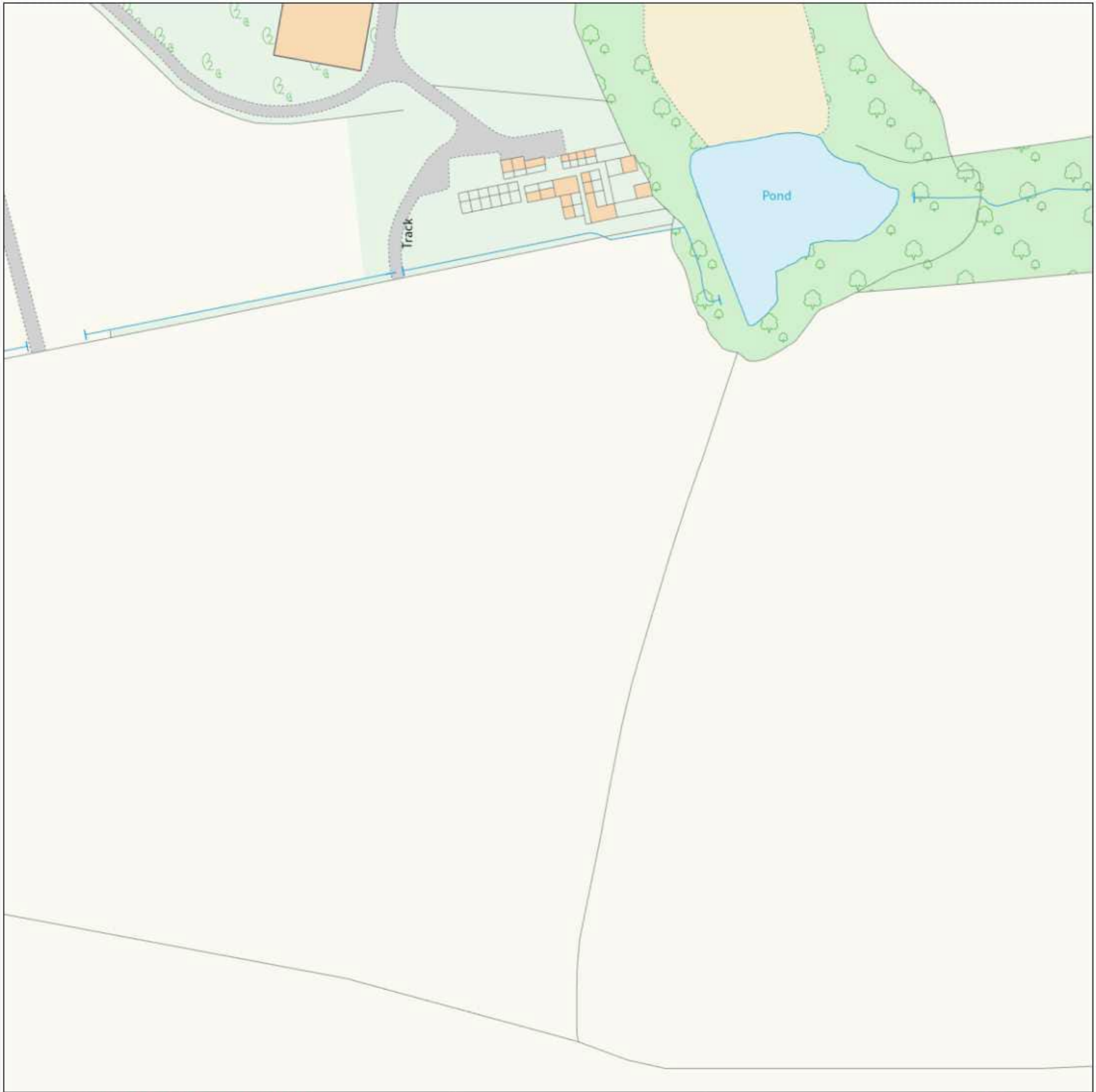
	Planned	Live	Change Of State	+	Hatchings	
PCP			Split Coupling	×	Built	
Pole			Duct Tee	▲	Planned	
Box			Building		Inferred	
Manhole			Kiosk		Duct	
Cabinet			Other proposed plant is shown using dashed lines. BT Symbols not listed above may be disregarded. Existing BT Plant may not be recorded. Information valid at time of preparation. Maps are only valid for 90 days after the date of publication.			
	Pending Add	In Place	Pending Remove	Not In Use		
Power Cable						
Power Duct				N/A		

Reproduced from the Ordnance Survey map by BT by permission of Ordnance Survey on behalf of the Controller of Her Majesty's Stationary Office
(C) Crown Copyright British Telecommunications plc 100028040

BT Ref : NRX11575Y
Map Reference : (centre) TQ3354337321
Easting/Northing : (centre) 533543,137321
Issued : 21/02/2024 11:57:16

WARNING: IF PLANNED WORKS FALL INSIDE HATCHED AREA IT IS ESSENTIAL BEFORE PROCEEDING THAT YOU CONTACT THE NATIONAL NOTICE HANDLING CENTRE. PLEASE SEND E-MAIL TO: nnhc@openreach.co.uk

Maps by email Plant Information Reply



IMPORTANT WARNING

Information regarding the location of BT apparatus is given for your assistance and is intended for general guidance only. No guarantee is given of its accuracy. It should not be relied upon in the event of excavations or other works being made near to BT apparatus which may exist at various depths and may deviate from the marked route.



openreach

CLICK BEFORE YOU DIG

FOR PROFESSIONAL FREE ON SITE ASSISTANCE PRIOR TO COMMENCEMENT OF EXCAVATION WORKS INCLUDING LOCATE AND MARKING SERVICE

email cbyd@openreach.co.uk

ADVANCE NOTICE REQUIRED
(Office hours: Monday - Friday 08.00 to 17.00)
www.openreach.co.uk/cbyd

Accidents happen

If you do damage any Openreach equipment please let us know by calling 0800 023 2023 (opt 1 + opt 1) and we can get it fixed ASAP

KEY TO BT SYMBOLS		Change Of State	+	Hatchings	
	<i>Planned</i>	<i>Live</i>	×	Built	
PCP			▲	Planned	
Pole			■	Inferred	
Box			Ⓚ	Duct	
Manhole			Other proposed plant is shown using dashed lines. BT Symbols not listed above may be disregarded. Existing BT Plant may not be recorded. Information valid at time of preparation. Maps are only valid for 90 days after the date of publication.		
Cabinet					
	<i>Pending Add</i>	<i>In Place</i>	<i>Pending Remove</i>	<i>Not In Use</i>	
Power Cable					
Power Duct				N/A	

BT Ref : MWO11578P

Map Reference : (centre) TQ3378337321

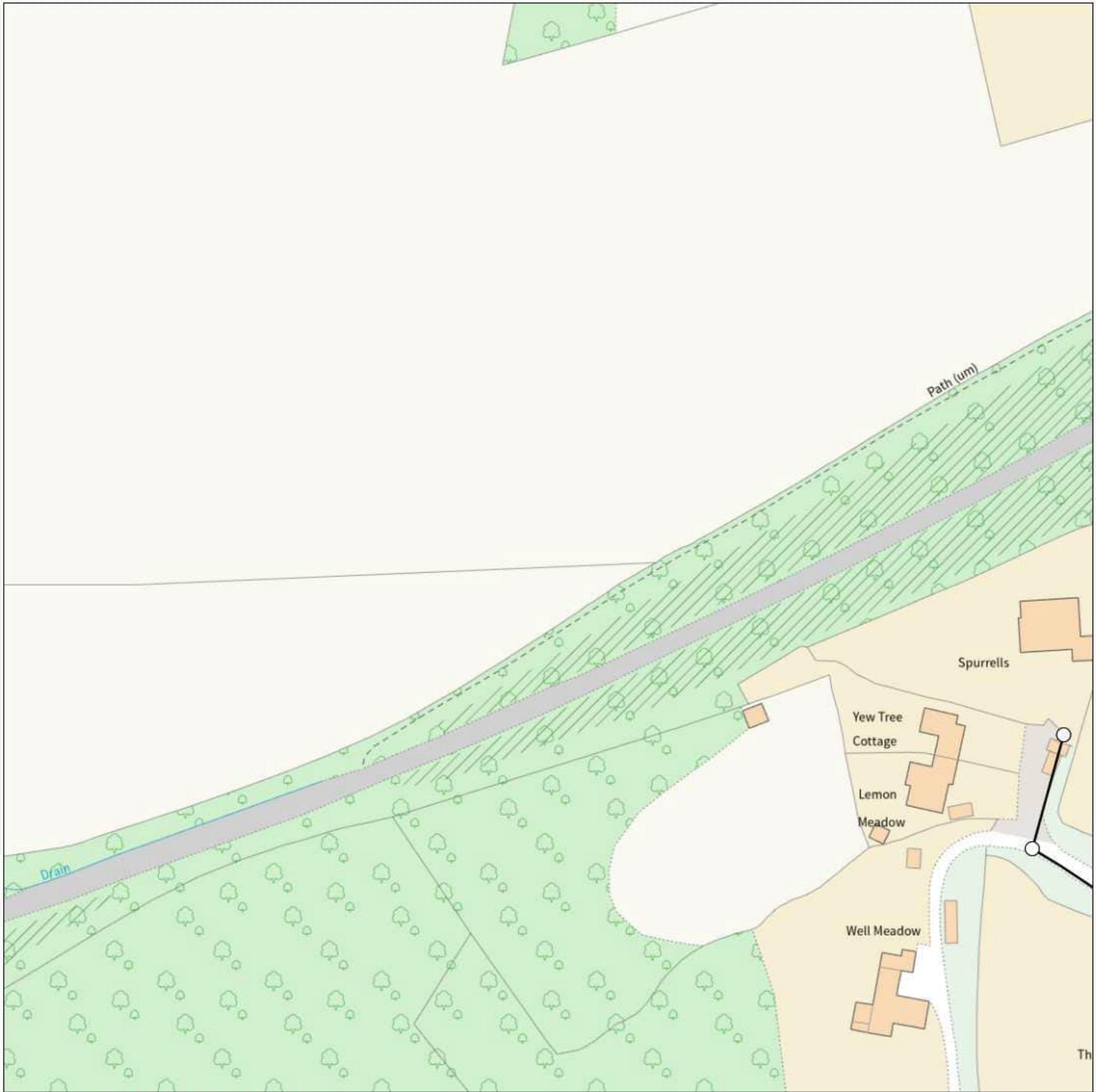
Easting/Northing : (centre) 533783,137321

Issued : 21/02/2024 11:57:19

Reproduced from the Ordnance Survey map by BT by permission of Ordnance Survey on behalf of the Controller of Her Majesty's Stationary Office
(C) Crown Copyright British Telecommunications plc 100028040

WARNING: IF PLANNED WORKS FALL INSIDE HATCHED AREA IT IS ESSENTIAL BEFORE PROCEEDING THAT YOU CONTACT THE NATIONAL NOTICE HANDLING CENTRE. PLEASE SEND E-MAIL TO: nnhc@openreach.co.uk

Maps by email Plant Information Reply



IMPORTANT WARNING

Information regarding the location of BT apparatus is given for your assistance and is intended for general guidance only. No guarantee is given of its accuracy. It should not be relied upon in the event of excavations or other works being made near to BT apparatus which may exist at various depths and may deviate from the marked route.



openreach

CLICK BEFORE YOU DIG

FOR PROFESSIONAL FREE ON SITE ASSISTANCE PRIOR TO COMMENCEMENT OF EXCAVATION WORKS INCLUDING LOCATE AND MARKING SERVICE

email cbyd@openreach.co.uk

ADVANCE NOTICE REQUIRED
(Office hours: Monday - Friday 08.00 to 17.00)
www.openreach.co.uk/cbyd

Accidents happen

If you do damage any Openreach equipment please let us know by calling 0800 023 2023 (opt 1 + opt 1) and we can get it fixed ASAP

KEY TO BT SYMBOLS		Change Of State	+	Hatchings	
	<i>Planned</i>	<i>Live</i>	×	Built	
PCP			▲	Planned	
Pole			■	Inferred	
Box			Ⓚ	Duct	
Manhole			Other proposed plant is shown using dashed lines. BT Symbols not listed above may be disregarded. Existing BT Plant may not be recorded. Information valid at time of preparation. Maps are only valid for 90 days after the date of publication.		
Cabinet					
	<i>Pending Add</i>	<i>In Place</i>	<i>Pending Remove</i>	<i>Not In Use</i>	
Power Cable					
Power Duct				N/A	

BT Ref : FJS115780

Map Reference : (centre) TQ3399137210

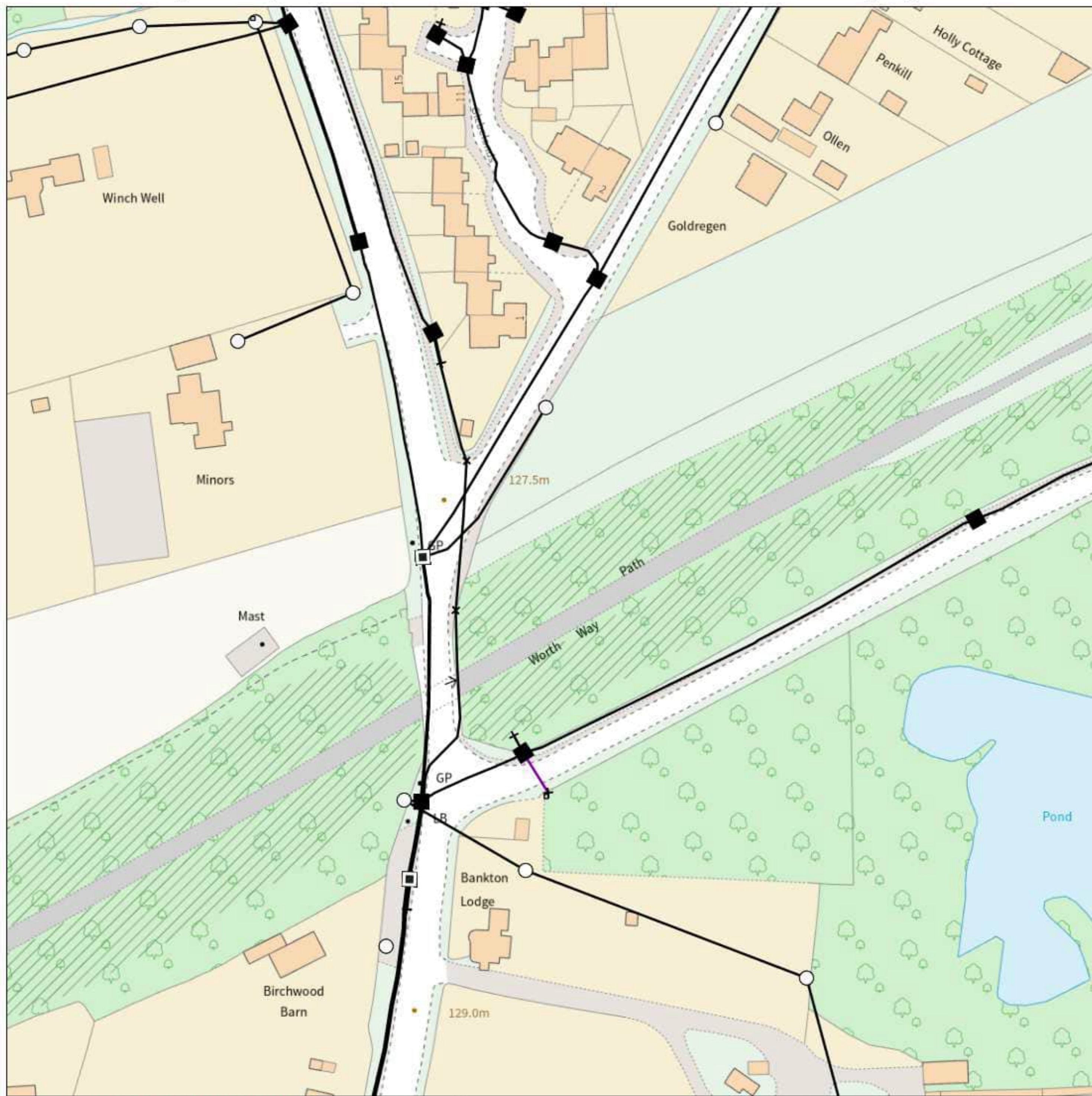
Easting/Northing : (centre) 533991,137210

Issued : 21/02/2024 11:57:31

Reproduced from the Ordnance Survey map by BT by permission of Ordnance Survey on behalf of the Controller of Her Majesty's Stationary Office
(C) Crown Copyright British Telecommunications plc 100028040

WARNING: IF PLANNED WORKS FALL INSIDE HATCHED AREA IT IS ESSENTIAL BEFORE PROCEEDING THAT YOU CONTACT THE NATIONAL NOTICE HANDLING CENTRE. PLEASE SEND E-MAIL TO: nnhc@openreach.co.uk

Maps by email Plant Information Reply



IMPORTANT WARNING

Information regarding the location of BT apparatus is given for your assistance and is intended for general guidance only. No guarantee is given of its accuracy. It should not be relied upon in the event of excavations or other works being made near to BT apparatus which may exist at various depths and may deviate from the marked route.



openreach

CLICK BEFORE YOU DIG

FOR PROFESSIONAL FREE ON SITE ASSISTANCE PRIOR TO COMMENCEMENT OF EXCAVATION WORKS INCLUDING LOCATE AND MARKING SERVICE

email cbyd@openreach.co.uk

ADVANCE NOTICE REQUIRED
(Office hours: Monday - Friday 08.00 to 17.00)
www.openreach.co.uk/cbyd

Accidents happen

If you do damage any Openreach equipment please let us know by calling 0800 023 2023 (opt 1 + opt 1) and we can get it fixed ASAP

KEY TO BT SYMBOLS

	Planned	Live	Change Of State	+	Hatchings	
PCP			Split Coupling	×	Built	
Pole			Duct Tee	▲	Planned	
Box			Building		Inferred	
Manhole			Kiosk		Duct	
Cabinet			Other proposed plant is shown using dashed lines. BT Symbols not listed above may be disregarded. Existing BT Plant may not be recorded. Information valid at time of preparation. Maps are only valid for 90 days after the date of publication.			
	Pending Add	In Place	Pending Remove	Not In Use		
Power Cable						
Power Duct				N/A		

Reproduced from the Ordnance Survey map by BT by permission of Ordnance Survey on behalf of the Controller of Her Majesty's Stationary Office
(C) Crown Copyright British Telecommunications plc 100028040

BT Ref : OCO11579R
Map Reference : (centre) TQ3423137321
Easting/Northing : (centre) 534231,137321
Issued : 21/02/2024 11:57:38

WARNING: IF PLANNED WORKS FALL INSIDE HATCHED AREA IT IS ESSENTIAL BEFORE PROCEEDING THAT YOU CONTACT THE NATIONAL NOTICE HANDLING CENTRE. PLEASE SEND E-MAIL TO: nnhc@openreach.co.uk

Maps by email Plant Information Reply



IMPORTANT WARNING

Information regarding the location of BT apparatus is given for your assistance and is intended for general guidance only. No guarantee is given of its accuracy. It should not be relied upon in the event of excavations or other works being made near to BT apparatus which may exist at various depths and may deviate from the marked route.



openreach

CLICK BEFORE YOU DIG

FOR PROFESSIONAL FREE ON SITE ASSISTANCE PRIOR TO COMMENCEMENT OF EXCAVATION WORKS INCLUDING LOCATE AND MARKING SERVICE

email cbyd@openreach.co.uk

ADVANCE NOTICE REQUIRED
(Office hours: Monday - Friday 08.00 to 17.00)
www.openreach.co.uk/cbyd

Accidents happen

If you do damage any Openreach equipment please let us know by calling 0800 023 2023 (opt 1 + opt 1) and we can get it fixed ASAP

KEY TO BT SYMBOLS

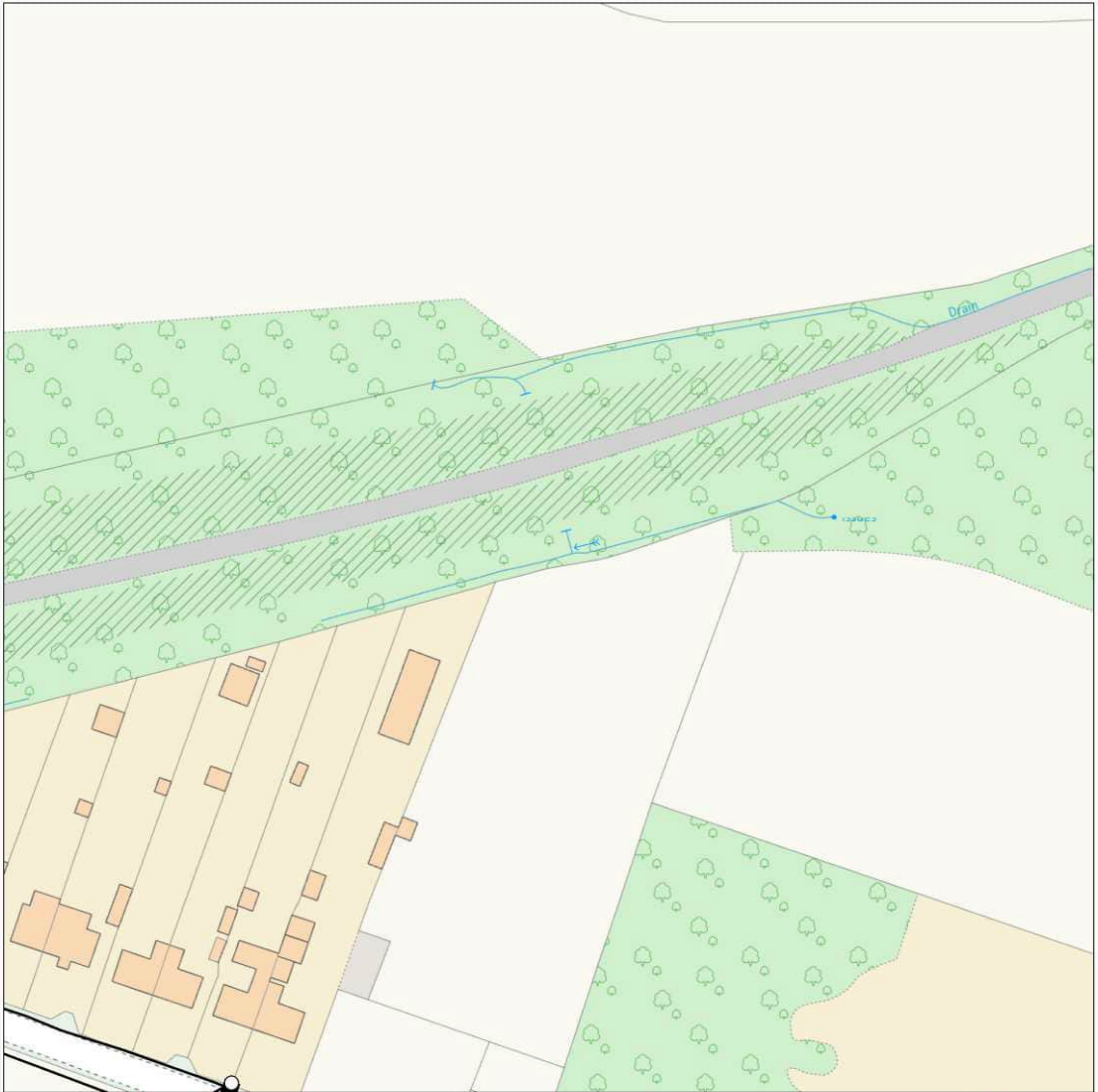
	Planned	Live	Change Of State	+	Hatchings	
PCP			Split Coupling	×	Built	
Pole			Duct Tee	▲	Planned	
Box			Building		Inferred	
Manhole			Kiosk		Duct	
Cabinet			Other proposed plant is shown using dashed lines. BT Symbols not listed above may be disregarded. Existing BT Plant may not be recorded. Information valid at time of preparation. Maps are only valid for 90 days after the date of publication.			
	Pending Add	In Place	Pending Remove	Not In Use		
Power Cable						
Power Duct				N/A		

Reproduced from the Ordnance Survey map by BT by permission of Ordnance Survey on behalf of the Controller of Her Majesty's Stationary Office
(C) Crown Copyright British Telecommunications plc 100028040

BT Ref : HFB115750
Map Reference : (centre) TQ3354337081
Easting/Northing : (centre) 533543,137081
Issued : 21/02/2024 11:57:54

WARNING: IF PLANNED WORKS FALL INSIDE HATCHED AREA IT IS ESSENTIAL BEFORE PROCEEDING THAT YOU CONTACT THE NATIONAL NOTICE HANDLING CENTRE. PLEASE SEND E-MAIL TO: nnhc@openreach.co.uk

Maps by email Plant Information Reply



IMPORTANT WARNING

Information regarding the location of BT apparatus is given for your assistance and is intended for general guidance only. No guarantee is given of its accuracy. It should not be relied upon in the event of excavations or other works being made near to BT apparatus which may exist at various depths and may deviate from the marked route.



openreach

CLICK BEFORE YOU DIG

FOR PROFESSIONAL FREE ON SITE ASSISTANCE PRIOR TO COMMENCEMENT OF EXCAVATION WORKS INCLUDING LOCATE AND MARKING SERVICE

email cbyd@openreach.co.uk

ADVANCE NOTICE REQUIRED
(Office hours: Monday - Friday 08.00 to 17.00)
www.openreach.co.uk/cbyd

Accidents happen

If you do damage any Openreach equipment please let us know by calling 0800 023 2023 (opt 1 + opt 1) and we can get it fixed ASAP

Reproduced from the Ordnance Survey map by BT by permission of Ordnance Survey on behalf of the Controller of Her Majesty's Stationary Office
(C) Crown Copyright British Telecommunications plc 100028040

KEY TO BT SYMBOLS

	Planned	Live	Change Of State	+	Hatchings	
PCP			Split Coupling	×	Built	
Pole			Duct Tee	▲	Planned	
Box			Building		Inferred	
Manhole			Kiosk		Duct	
Cabinet			Other proposed plant is shown using dashed lines. BT Symbols not listed above may be disregarded. Existing BT Plant may not be recorded. Information valid at time of preparation. Maps are only valid for 90 days after the date of publication.			
	Pending Add	In Place	Pending Remove	Not In Use		
Power Cable						
Power Duct				N/A		

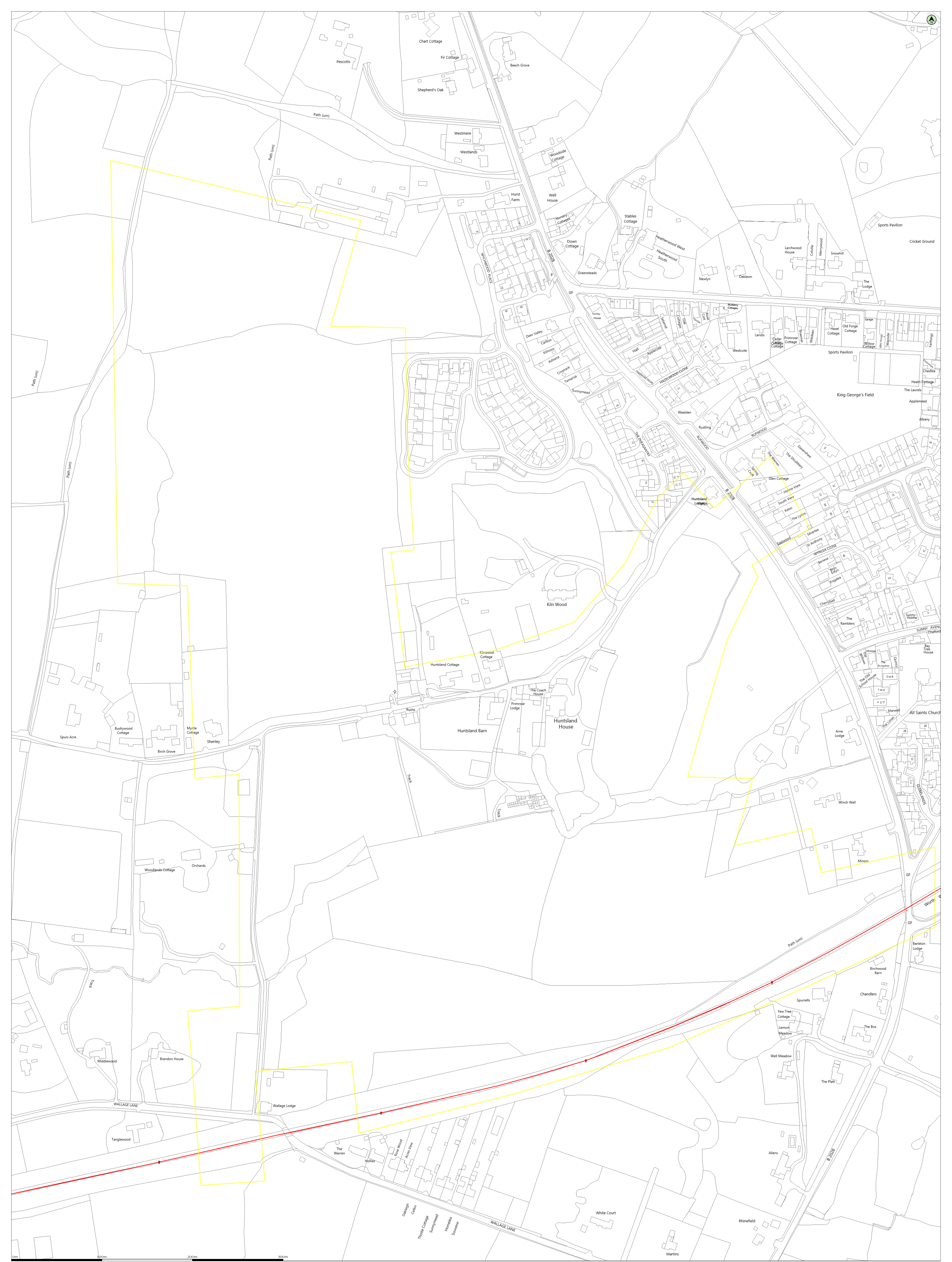
BT Ref : MLH11579I

Map Reference : (centre) TQ3378337081

Easting/Northing : (centre) 533783,137081

Issued : 21/02/2024 11:58:03

WARNING: IF PLANNED WORKS FALL INSIDE HATCHED AREA IT IS ESSENTIAL BEFORE PROCEEDING THAT YOU CONTACT THE NATIONAL NOTICE HANDLING CENTRE. PLEASE SEND E-MAIL TO: nnhc@openreach.co.uk



© Crown copyright and database right 2024 Ordnance Survey 100132024
 Data updated: 01/02/24

Scale: 1:500
 Map Coords: 532729, 131687
 Date: 21/02/24
 Out Ref: 140181-1
 Prepared by: dgp

bar.mccallion@premierenergy.co.uk
 Land west of Crawley

0m 100m 200m 300m

Reported Information - please read the purpose of this plan is to identify Virgin Media apparatus. We have tried to make it as accurate as possible but we cannot warrant its accuracy. In addition, we caution that while Virgin Media apparatus there may be locations where other cable power cables have been placed in the ground, rather than back ducting. Further details can be found using the "Affected Properties" tool, which can be downloaded from this website. Therefore, you must not rely solely on this plan if you are carrying out any excavation or other works in the vicinity of Virgin Media apparatus. The actual position of any underground services must be verified by cable detection equipment, etc. and established on site before any mechanical plant is used. Accordingly, unless it is due to the negligence of Virgin Media, its employees or agents, Virgin Media will have no liability for any omission or inaccuracies in this plan or for any loss or damage caused or arising from the use of and/or any reliance on this plan. This plan is produced by Virgin Media Limited (c) Crown copyright and database right 2024 Ordnance Survey 100132024.



Tara McCallion

From: plantenquiryservice@gtc-uk.co.uk
Sent: 21 February 2024 10:24
To: Tara McCallion
Subject: GTC Plant Enquiry - Ref- 4108713
Attachments: 4108713.png; GU-DPR-IG-0022 Safe working in the vicinity of utility networks.pdf

Warning: GTC Apparatus Exists in This Area

Our Plant Enquiry Service Ref: 4108713
Your Enquiry Ref: Land west of Crawley

Dear Tara,

Thank you for your enquiry concerning apparatus in the vicinity of your proposed work. For your records, the search area is shown in the attached map.

Please click on the links below to download copies of the relevant utility asset drawings locating our assets in the area which you identified. These drawings are grouped by our relevant network reference, should you need to contact us regarding any of our networks please quote this reference. Links to files will remain live for 10 days. If you do not download these files within this period you will need to submit a new enquiry – this will ensure you have an up-to-date copy of our asset records.

PLEASE NOTE: Where drawings are large, these have been provided in smaller segments. A drawing index is provided as the first file listed for each network reference (example of a network reference: N1234567) shown below. This is intended to help you find the drawing relevant to you more quickly. Please take care to ensure that you use the relevant drawings for every network listed below as we may have multiple networks and multiple utilities in this area.

N9007009

Gas

- [N9007009-1_1_of_1.png](#)

N0021714

Gas

- [N0021714-1_1_of_1.png](#)

This information is for guidance only and the precise position of the plant must be established, prior to your works, using hand-digging methods only. The contractor will be held responsible for any damage caused to our asset. Please note our assets now include those owned and operated by:

- GTC Pipelines Limited
- Independent Pipelines Limited
- Quadrant Pipelines Limited
- Electricity Network Company Limited

- Independent Power Networks Limited
- Independent Water Networks Limited
- Open Fibre Networks Limited
- Independent Community Heating Limited

If you have any queries or require any further information please do not hesitate to contact us.

All works in the vicinity of our networks should be undertaken in accordance with the attached document "GU-DPR-IG-0022: Safe working in the vicinity of utility networks". Reference should also be made to HSG47 Avoiding Danger from Underground Services.

Important: The area of your proposed works may contain gas mains operating at Medium and Intermediate Pressure tiers or electric cables operating at High Voltage – please refer to the network drawings included with this email. If your proposed works are likely to involve excavation within 10 metres of any of these assets, including but not limited to gas governors and electric substations you MUST inform GTC Plant Enquiries by calling 01359 240363 and quoting your Plant Enquiries Service Reference number.

Important: Drawings provided by this service may include utility assets not owned or managed by GTC. Conversely our drawings will NOT display assets from all third parties. It is your responsibility to ensure you have requested information from all utility asset owners.

Gas Escape or Damage MUST be reported on 0800 111 999. National Grid / DNGT will attend to make safe and repair.

Electricity Network Damage MUST be reported to ENC on 0800 032 6990.

Water Network Damage MUST be reported to IWNL on 02920 028 711

Fibre Network Damage MUST be reported to IFNL on 0845 051 1669

Thank you for using the GTC Plant Enquiries Service.

Your sincerely,

GTC Plant Enquiry Service

GTC

Synergy House

Woolpit Business Park

Woolpit

Bury St Edmunds

Suffolk, IP30 9UP

Tel: 01359 240363

plant.enquiries@gtc-uk.co.uk

NOTE:

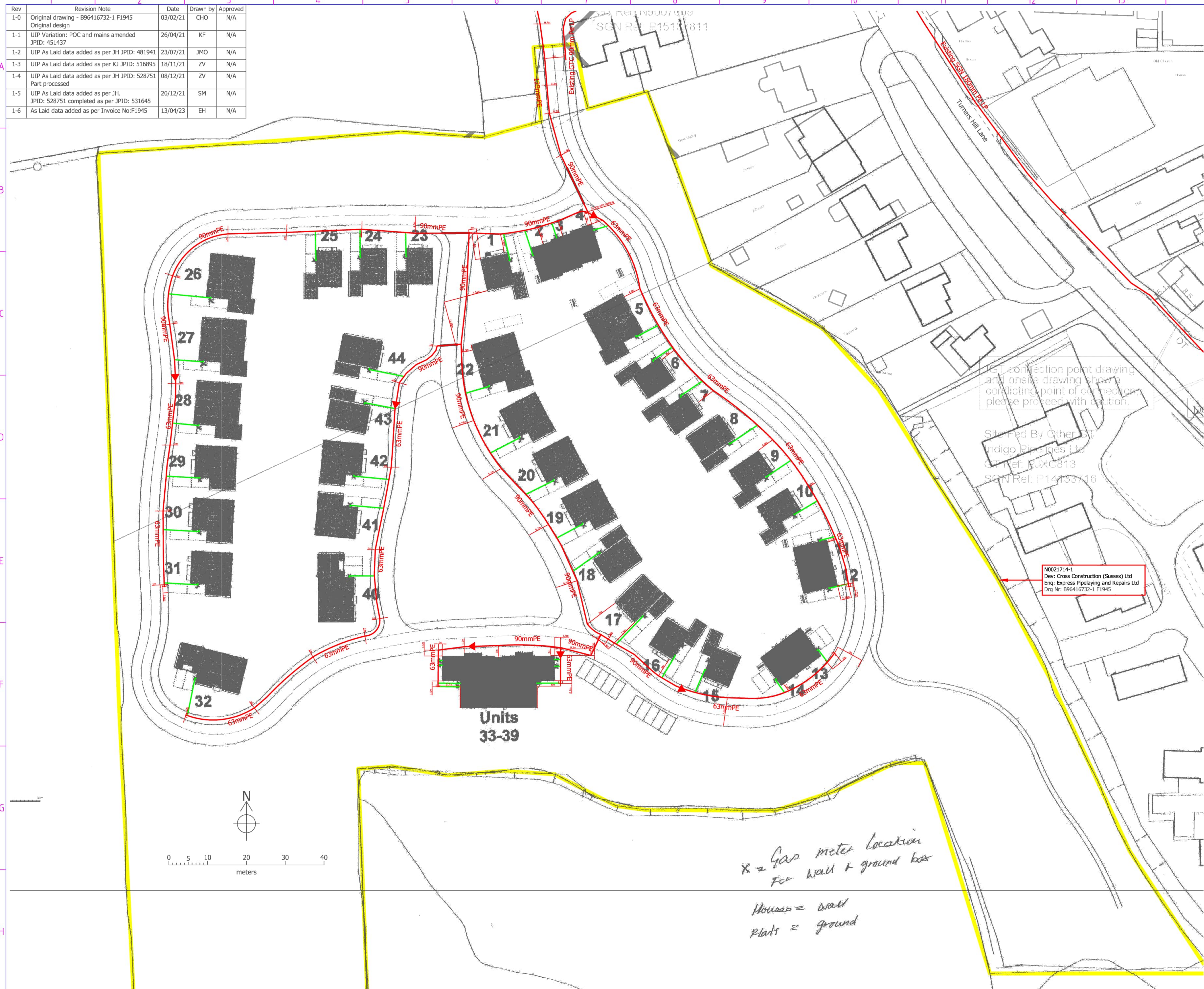
This E-Mail originates from GTC, Synergy House, Woolpit Business Park, Woolpit, Bury St Edmunds, Suffolk, IP30 9UP

VAT Number: GB688 8971 40. Registered No: 029431.

DISCLAIMER

The information in this E-Mail and in any attachments is confidential and may be privileged. If you are not the intended recipient, please destroy this message, delete any copies held on your system and notify the sender immediately. You should not retain, copy or use this E-Mail for any purpose, nor disclose all or any part of its content to any other person. Whilst we run antivirus software on Internet E-Mails, we are not liable for any loss or damage. The recipient is

Rev	Revision Note	Date	Drawn by	Approved
1-0	Original drawing - B96416732-1 F1945 Original design	03/02/21	CHO	N/A
1-1	UIP Variation: POC and mains amended JPID: 451437	26/04/21	KF	N/A
1-2	UIP As Laid data added as per JH JPID: 481941	23/07/21	JMO	N/A
1-3	UIP As Laid data added as per KJ JPID: 516895	18/11/21	ZV	N/A
1-4	UIP As Laid data added as per JH JPID: 528751 Part processed	08/12/21	ZV	N/A
1-5	UIP As Laid data added as per JH JPID: 528751 completed as per JPID: 531645	20/12/21	SM	N/A
1-6	As Laid data added as per Invoice No:F1945	13/04/23	EH	N/A



Best connection point drawing and onsite drawing show a conflicting point of connection please proceed with caution.

Site Ref By Other: DT Indigo Pipelines Ltd Cover: B96416732-1 F1945

Proposed Services
 All services to be ducted. Duct laid by the developer at 450mm cover to the finished level. Road crossings to be separately ducted with their position clearly marked. All duct to be 50mm diameter continuous plastic. Services will be laid wherever possible.

Proposed Mains
 All mains to be laid in pre-constructed trench to 600mm cover, provided by the developer. Road crossings to be continuous plastic duct or drainage pipe steel to accommodate the mains shown on this drawing. at 750mm cover to the finished level.

Gas Legend

Gas Service	Proposed	As-Laid
LP Pipe	Red dashed line	Red solid line
MP Pipe	Blue dashed line	Blue solid line
IP Pipe	Green dashed line	Green solid line
HP Pipe	Orange dashed line	Orange solid line
Ducted	Red dashed line with dots	Red solid line with dots
Excavated by BAK	Blue dashed line with dots	Blue solid line with dots
S278 Works Boundary	Yellow dashed line	Yellow solid line
Asset Boundary	Green dashed line	Green solid line
LP connection to other PCT	Red circle with dot	Red circle with dot
MP connection to other PCT	Blue circle with dot	Blue circle with dot
IP connection to other PCT	Green circle with dot	Green circle with dot
Pressure Reducing Station (Governor)	Blue circle with 'P'	Blue circle with 'P'
Reducer	Blue triangle	Blue triangle
Valve	Red triangle	Red triangle

Dark Sites

Gas Pipe Outside Diameter	Duct Inside Diameter
100mm	100mm
125mm	125mm
150mm	150mm
175mm	175mm
200mm	200mm
225mm	225mm
250mm	250mm
300mm	300mm
350mm	350mm
400mm	400mm
450mm	450mm
500mm	500mm

ANY DIMENSIONS FROM THESE SIZES AT THE DEVELOPER'S OWN RISK

Minimum Proximity to Properties - Pe Mains

O.D. (mm)	Material Pe Grade	MOP			
		<75 mbar	>75 mbar ≤ 2 bar	>2 bar ≤ 5.5 bar	>5.5 bar ≤ 7 bar
≤140	Pe 80 SDR 26	0.25	3		
	Pe 80 SDR 17.6	0.25	3		
	Pe 80 SDR 11	0.25	3	5	10
150 to 250	Pe 80 SDR 26	1	3		
	Pe 80 SDR 17.6	1	3		
	Pe 80 SDR 11	1	3	5	10
315	Pe 80 SDR 26	1	3		
	Pe 80 SDR 17.6	1	3		
	Pe 80 SDR 11	1	3	5	10

This plan shows those pipes owned by GTC Pipelines Ltd. Gas pipes owned by other transporters or otherwise privately owned, may be present in this area. Information with regard to such pipes should be obtained from the relevant owners. The information shown on this plan is given without warranty, the accuracy thereof cannot be guaranteed. No liability of any kind whatsoever is accepted by the company, its agents, servants or contractors for any error or omission. Safe digging practices, in accordance with HSE/G17, must be used to verify and establish the actual position of mains, pipes, services and other apparatus on site before any mechanical plant is used. It is the responsibility to ensure that this information is provided to all persons (either direct labour or contractors) working for you on or near gas apparatus.

This gas network design has been carried out by:

GTC Design Engineer
 GTC Woolpit Business Park
 Bury St Edmunds
 Suffolk IP30 9LP

Tel : 01359 240363
 Fax : 01359 244398
www.gtc-uk.co.uk

GIRS Reg. No: IUP 2000015/0017/001F
 All pipe and fittings used on this design are to be in accordance with GIS/PL2, GIS/L2 and GIS/F7
 © GTC Pipelines Ltd 2006

Drawing Scale : 1:500
 O.S.REF : 533753, 137934

Network Number : N0021714-1
 Linked Networks : N9007009-1
 Drawing Number : N0021714-1_R1-6_1_of_1

Developer : Cross Construction (Sussex) Ltd
 Enquirer : Express Pipelaying and Repairs Ltd
 Location : Wychwood, Turners Hill Road, CRAWLEY DOWN, RH10 4HG

gtc pipelines limited

SHEET SIZE **A1**

GTC Plant Enquiry. Our Ref 4108713. Your Ref Land west of Crawley generated for Tara.McCallion@premierenergy.co.uk at 21/02/2024 10:02:18. This drawing is reproduced from our records archive at the time of enquiry.

SAFE WORKING IN THE VICINITY OF UTILITY NETWORKS

(Refer to the HSE Guidance Document HSG47)

Introduction

This document should be issued to anyone intending on working in the vicinity of GTC and associated entities' utility networks and should be used in conjunction with HSG47, NJUG guidance and industry recognised practices.

Confirmation should be sought from the asset owner in any instance of ambiguity or if there is confusion.

Any queries regarding diversions, alterations, and disconnections for Gas, Water, Distributed Heat and Fibre please contact: Network_Variations@gtc-uk.co.uk

Any queries regarding diversions, alterations, and disconnections for Electric, please contact: Electricity.diversions@gtc-uk.co.uk

For more information please see the GTC website: <https://www.gtc-uk.co.uk/> or alternatively contact plant.enquiries@bu-uk.co.uk

The Dangers

Damage to services can cause significant disruption and project delays and therefore incur considerable costs as well as the potential for severe or fatal injury to not only to those directly involved but also the general public.

Damages often have instantaneous reactions like explosive arcing with cables or leaks for gas and water mains however latent reactions due to damages that are ignored, consealed, or unnoticed can have much greater consequences.

General

1. It is imperative that all works are carried out in accordance with the guidance provided by the HSE (Health and Safety Executive) in their document HSG47 "Avoiding Danger from Underground Services", ISBN 978 0 7176 6584 6, 3rd Edition 2014. No party shall carry out any excavation works or other intrusive works such as piling, blasting or demolition without following the guidance in HSG47.
2. We own gas, electricity, water, waste water, fibre, and district heating apparatus located in the highway, private property and through the countryside. Some plant may be located in land for which a wayleave or easement has been granted and there may be no surface evidence of the presence of apparatus.
3. Ensure that you have obtained detailed plans of existing and proposed gas, electricity, water, waste water, fibre, and district heating networks before any works commence.
4. The position of the networks shall be pinpointed as accurately as possible by visually surveying the area for indications of apparatus, by means of a locating device, and reference the information gathered to the plans. Locating equipment must be tested and calibrated within the manufacturer's calibration date.

Excavation work should be carried out where applicable, carefully following recognised safe digging practices. Once a locating device has been used to determine position and route, excavation may proceed; trial holes should be dug using suitable hand tools to confirm the position of buried networks. During excavation the locating device should be reused to check position and route of buried apparatus.

Once the apparatus has been located, appropriate marking be made on the covering hard surface confirming location and any errors in plans identified, GTC should be advised to allow plans to be updated.

5. Hand-held power tools can damage buried apparatus and shall be used with care until the exact position of a utility has been determined. They may only be used to break a paved or concrete surface above the network, unless there are any indications that the network is particularly shallow; in such circumstances, accuracy of plant location is determined and excavation initiated adjacent to the apparatus.
6. No manhole, chamber or other structure shall be built over, around or under the network. Such structures, other pipes, ducts and cables should be laid to provide a minimum clearance from the existing network of 300mm or 1.5 times the diameter of the asset, whichever is the greater. No work should be carried out if this minimum clearance cannot be met or which results in a reduction of cover or protection over the network, without first consulting GTC, please seek advice from GTC.
7. Where an excavation uncovers any network apparatus the backfill shall be adequately compacted, particularly beneath the network, to prevent any settlement, which would subsequently damage the network. Backfill material adjacent to the network shall be selected fine material or sand, containing no stones, bricks or lumps of concrete etc. and shall be suitably compacted to give comparable support and protection to that provided before excavation. No power compaction shall take place until at least 200mm cover of selected fine fill has been suitably compacted by hand tools.
8. If the road construction is close to the top of the network, GTC shall be asked to identify whether any additional precautions are necessary. The road construction depth should not be reduced without permission from the local Highway Authority.
9. Costs incurred by GTC through direct or consequential damage shall be recharged.
10. Where utilities are within a duct the duct should be treated in the same manner as live utility cable/pipe/fibre and any work in the vicinity of the apparatus shall be carried out with caution.

Any damage caused no matter how insignificant or minor in appearance SHALL BE REPORTED to GTC as soon as possible.

Precautions for Gas Networks

11. Plans do not always show the presence of gas service pipes (from the gas main to premises) but their existence should be assumed with consideration given to the increased height of the service off-take fitting on the main.
12. The depth of cover for gas mains is typically 750mm in carriageways and grass verges, 600mm in footways and 1.1m in open field. The depth of cover for gas services is typically between 375mm and 600mm. Reference should always be made to the network drawing. Remember these covers are to finished level, you may be working in an area, which will be made up or lowered at a later date.
13. Gas pipes should be located by hand digging before mechanical excavation begins. When the positions and depth of the pipes have been determined, work can proceed.

- 14.** If a gas leak is suspected, the following action should be taken immediately:
- Remove all people from the immediate vicinity of the escape. If the service connection to a building or the adjacent main has been damaged, warn the occupants to leave the building, and any adjoining building, until it is safe for them to return. It is important to note that a mechanical excavator may not only cause damage/leakage at the point of impact. For example, damage to a service connection outside the building may result in further, unseen damage to the connection inside the building. Gas leaking from the damage inside or gas travelling along the line of the service connection pipe from outside the building may cause a build-up of gas within the building.
 - Prohibit smoking, and extinguish all naked flames and other sources of ignition i.e. stop excavator and compressor engines within at least 5.0m of the leak.
 - Inform the National Gas Emergency Service immediately by dialling:
0800 111 999
 - Remain on site.
 - Assist the Gas Emergency Service Provider staff, Police, Fire Services or other Statutory Authorities as requested.
- 15.** Where gas pipes cross or are parallel and close to excavations, changes in backfill etc. may cause differential ground settlement and increased stress in the pipe. For pipes parallel and close to excavations, the degree of risk depends upon the depth of the excavation, the distance of the pipe from the excavation, the type of soil and any excessive loading from heavy construction plant and materials. Wherever excavation works may affect the support of the gas pipe or cause excessive loading over the gas pipe then GTC shall be consulted.
- 16.** No concrete or other hard material should be placed or left under or adjacent to any gas pipe as this can cause pipe fracture at a later date. Concrete backfill should not be used within 300mm of a gas pipe.
- 17.** Where an excavation uncovers a gas pipe with a damaged wrapping, GTC shall be informed, so that repairs can be made to prevent future corrosion and leakage.
- 18.** Pipe restraints or thrust blocks close to gas mains shall not be removed or interfered with as they are a safety feature of the live gas network.
- 19.** Anyone who carries out work near underground gas plant should observe any specific requirements made by the site manager, and ensure that access to the plant by the asset owners staff is available at all times. No unauthorised repairs to gas pipes should be made.
- 20.** Where excavation is within 5m proximity to above or below ground pressure control equipment, ground workers must be aware of the possibility of encountering small auxiliary pipework that is more susceptible to damage.
- 21.** Where PE pipes and cables have been exposed and it is intended that hot work (e.g. welding, grinding, etc) be carried out, contact shall be made with GTC to confirm additional precautions and actions that may require to be undertaken.
- 22.** GTC shall be consulted if it is intended to carry out any of the following activities:

- Using explosives within 30m of gas pipes or 400m of gas pressure reduction equipment.
- Piling or boring within 15m of gas plant.
- Excavating within 10m of pressure reduction equipment.
- Reducing the cover or protection of a gas pipe.
- Carrying out deep excavations nearby (minimum of 2m up to 15m).
- Working within 3m of GTC's intermediate pressure (IP) mains.

Precautions for Electricity Networks

- 23.** Plans do not always show the presence of electric service cables (from the electricity main to premises) but their existence should be assumed.
- 24.** In most cases there will be no permanent surface marker posts or other visible indication of the presence of a buried cable. Even if no cables are shown on plans or detected by a locator, there may still be cables present, which could be live and a close watch should be kept for any signs which could indicate their presence such as marker tape, tape tile, concrete tiles and wooden battens. Any marker which is disturbed by our excavations must be replaced once work is completed.
- 25.** Typically underground cables are laid in trenches between 450mm and 1000mm deep, although some high voltage cables will be deeper, however, depths should never be assumed.
- 26.** A cable is positively located only when it has been safely exposed. Even then, digging should still proceed with care as there may be other cables adjacent or lower down.
- 27.** Occasionally, cables are terminated in the ground by means of a seal, sometimes with external mechanical protection. These "pot ended" or "bottle ended" cables should be treated as live and should not be assumed to be abandoned or disused. They can be difficult to detect with locators even when "live".
- 28.** Where practicable, such power tools shall only be used 500mm or more away from the indicated line of a cable buried in or below a hard surface. Having done so, the cable shall then be positively located by careful hand digging under the hard surface. The hard surface should be gradually removed until the cable is exposed. If the cable is not exposed then it must be assumed to be embedded within the surface. Where possible a cable locator shall be used as a depth guide down the side of the excavation.
- 29.** Because of the difficulty in confirming depth, hand held power tools shall never be used over the cable unless either:
 - The cable has already been exposed by digging under the surface to be broken out and it is at a safe depth (at least 300mm) below the bottom of the hard surface material.
 - or
 - Physical precautions have been taken to prevent the tool striking the cable.

- 30.** Excavating close to electricity cables buried in concrete is dangerous and shall not be undertaken unless the cable(s) have been isolated. For this reason alone electricity cables should not be buried in concrete.
- 31.** Where mechanical excavators are used in the possible vicinity of underground cables, the work should be arranged so that damage to cables is avoided so far as is reasonably practicable. To minimise danger to operatives those onsite shall be outside of the reach of the excavator bucket and shall not enter the trench whilst digging is undertaken. Excavator operators shall be instructed to stay in the cab if a cable is struck. If excavator operators have to exit the cab they should jump clear. If excavator operators climb down from the cab the risk of electrocution is significantly increased. If a cable is struck, the machine involved shall be subject to continuous observation and no one shall enter the excavation or approach the machine or the cable until GTC have been contacted and the damaged cable has been made safe.
- 32.** Where cables have been exposed:
- Any damage shall be reported to GTC immediately on: **0800 032 6990**
And work shall not be undertaken in the vicinity of a damaged cable until GTC has investigated its condition.
 - For more than 1.0m and they cross a trench, support shall be provided. If the exposed cable length is shorter than 1.0m support shall still be considered if joints have been exposed or the cable appears otherwise vulnerable to damage. Where advice and help is needed contact GTC.
 - Suitable precautions shall be taken to prevent damage from on-going work in the excavation. This may involve for example the use of physical means (e.g. timber boards, sandbags etc) to prevent mechanical damage. Materials or equipment which could damage or penetrate the outer sheath of the cable shall not be used. Cables lying in the bottom of an excavation are particularly vulnerable and shall be protected by nail free wooden planks, troughing or other suitable means.
 - Cables shall not be moved aside unless the operation is supervised by GTC.
 - Precautions shall be taken to prevent access by members of the public.
- 33.** GTC shall be consulted if it is intended to carry out any of the following activities:
- Using explosives within 30m of plant or substations piling or boring within 15m of electric plant.
 - Excavating within 10m of a substation.
 - Carrying out deep excavations nearby (minimum of 2m up to 15m).
 - Working near GTC's HV plant.

Precautions for Water Networks

- 34.** Plans do not always show the presence of water service pipes (from the water main to premises) but their existence should be assumed with consideration given to the increased height of the service off-take fitting on the main.

35. The depth of cover for water mains are typically 900mm. The depth of cover for water services are typically 750mm. Remember these covers are to finished level, you may be working in an area, which will be made up or lowered at a later date.
36. Water mains shall be located by hand digging before mechanical excavation begins. When the positions and depth of the pipes have been determined, work can proceed.
37. The danger created by damaging a water pipe with an excavator is much greater than if the damage is done with a hand-held power tool. Water pipes may have projections such as valve housings, which are not shown on the plans and to allow for this mechanical excavators shall not be used within 500mm of a water pipe.
38. If a water leak is suspected, the following action should be taken immediately:
 - Remove all people from the immediate vicinity of the damage. It is important to note that a mechanical excavator may not only cause damage/leakage at the point of impact. For example, damage to a service connection outside the building may result in further, unseen damage to the connection inside the building.
 - Shut down all working plant and machinery in the vicinity of the damage
 - Inform IWNL by dialling: **02920 442 716**
 - Remain on site.
 - Do not attempt to make a repair.
 - Assist Approved Contractors, Police, Fire Services or other Statutory Authorities as requested.
39. Where water pipes cross or are parallel and close to excavations, changes in backfill etc. may cause differential ground settlement and increased stress in the pipe. For pipes parallel and close to excavations, the degree of risk depends upon the depth of the excavation, the distance of the pipe from the excavation, the type of soil and any excessive loading from heavy construction plant and materials. Wherever excavation works may affect the support of the water pipe or cause excessive loading over the water pipe then GTC must be consulted.
40. No concrete or other hard material should be placed or left under or adjacent to any water pipe as this can cause pipe fracture at a later date. Concrete backfill should not be used within 300mm of a water pipe.
41. Where an excavation uncovers a water pipe with a damaged wrapping, GTC shall be told, so that repairs can be made to prevent future corrosion and leakage.
42. Pipe restraints or thrust blocks close to water mains should never be removed.
43. Anyone who carries out work near underground water plant shall observe any specific requirements made by the site manager, and ensure that access to the plant by GTC staff is available at all times. No unauthorised repairs to water pipes should be made.
44. Where PE pipes and cables have been exposed and it is intended hot work (e.g. welding, grinding, etc) be carried out, contact shall be made with GTC to confirm additional precautions and actions that may require to be undertaken.
45. GTC shall be consulted if it is intended to carry out any of the following activities:
 - Using explosives within 30m of plant.

- Piling or boring within 15m of water plant.
- Excavating within 10m of water asset structures.
- Reducing the cover or protection of a water main or service.
- Carrying out deep excavations nearby (minimum of 2m up to 15m).

Precautions for Fibre Networks

46. Plans may not always show the presence of fibre ducts but their existence should be assumed if GTC advise they have fibre services deployed in the given area. Any planned excavation work should only proceed with due care and attention.
47. Chambers with IFNL or OFNL marked lids can be used as an onsite indicator that GTC have fibre plant deployed in a given area however an exclusion of their presence does not necessarily mean there is no plant present.
48. In most cases there will be no permanent surface marker posts or other visible indication of the presence of a buried fibre duct. Even if no ducts are shown on plans there may still be ducts present which could have live fibre service installed. A close watch shall be kept for any signs which could indicate duct presence such as marker tape. Any marker which is disturbed by our excavations must be replaced once work is completed.
49. The depth of cover for fibre duct is typically between 350mm and 600mm in footways and grass verges, 600mm in carriageways and 1m in agricultural deployments. Remember these covers are to finished level, you may be working in an area, which will be made up or lowered at a later date.
50. Fibre ducts should be located by hand digging before mechanical excavation begins. When the positions and depth of the ducts have been determined, work can proceed. Even then, digging should still proceed with care as there may be other ducts adjacent or lower down.
51. If fibre duct damage is suspected, the following action should be taken immediately:
 - Remove all people from the immediate vicinity of the damage. It is important to note that a mechanical excavator may not only cause damage at the point of impact. For example, damage to a fibre connection outside the building may result in further, unseen damage to the connection inside the building.
 - Shut down all working plant and machinery in the vicinity of the damage.
 - Inform GTC Fibre immediately on: **02920 028 726**
 - Remain on site.
 - Do not attempt to make a repair.
 - Assist Approved Contractors, Police, Fire Services or other Statutory Authorities as requested.
52. Where fibre ducts cross or are parallel and close to excavations, changes in backfill etc. may cause differential ground settlement and increased stress on the duct. For ducts parallel and close to excavations, the degree of risk depends upon the depth of the excavation, the distance of the duct from the excavation, the type of soil and any

excessive loading from heavy construction plant and materials. Wherever excavation works may affect the support of the fibre duct or cause excessive loading over the fibre duct then GTC must be consulted.

53. No concrete or other hard material shall be placed or left under or adjacent to any fibre duct as this can cause damage to the duct at a later date. Any backfill should comply with the requirements of NRSWA. Concrete backfill should not be used within 300mm of a fibre duct.
54. Anyone who carries out work near underground fibre plant should observe any specific requirements made by the site manager, and ensure that access to the plant by GTC staff is available at all times. No unauthorised repairs to fibre ducts should be made.
55. Where fibre ducts have been exposed and it is intended hot work (e.g. welding, grinding, etc) be carried out, contact must be made with GTC to confirm additional precautions and actions that may require to be undertaken.
56. GTC shall be consulted if it is intended to carry out any of the following activities:
 - Using explosives within 30m of plant or fibre asset structures.
 - Piling or boring within 15m of fibre plant.
 - Excavating within 10m of fibre asset structures (including the OSCP).
 - Reducing the cover or protection of a fibre asset.
 - Carrying out deep excavations nearby (minimum of 2m up to 15m).

Precautions for District Heating Networks

For information with respect to District Heating Networks this could also include District Cooling.

57. Plans do not always show the presence of District Heating service pipes (from the District Heating main to premises) but their existence should be assumed.
58. The depth of cover for District Heating mains is typically a minimum of 600mm under normal light carriageways and during construction activities, additional temporary protective bridging should be placed over DHN pipe runs. The depth of cover for District Heating services is typically 6000mm. Remember these covers are to finished level, you may be working in an area, which will be made up or lowered at a later date.
59. District Heating mains shall be located by hand digging before mechanical excavation begins. When the positions and depth of the pipes have been determined, work can proceed.
60. The danger created by damaging a District Heating with an excavator is much greater than if the damage is done with a hand-held power tool. District Heating pipes may have projections such as valve housings, which are not shown on the plans and to allow for this mechanical excavators should not be used within 600mm of a District Heating pipe.
61. If a water leak is suspected, the following action should be taken immediately:

- Remove all people from the immediate vicinity of the damage. It is important to note that a mechanical excavator may not only cause damage/leakage at the point of impact. For example, damage to a service connection outside the building may result in further, unseen damage to the connection inside the building.
 - Shut down all working plant and machinery in the vicinity of the damage.
 - Inform Metropolitan by dialling: **02920 100 346**
 - Remain on site.
 - Do not attempt to make a repair.
 - Assist Approved Contractors, Police, Fire Services or other Statutory Authorities as requested.
- 62.** Where District Heating cross or are parallel and close to excavations, changes in backfill etc. may cause differential ground settlement and increased stress in the pipe. For pipes parallel and close to excavations, the degree of risk depends upon the depth of the excavation, the distance of the pipe from the excavation, the type of soil and any excessive loading from heavy construction plant and materials. Wherever excavation works may affect the support of the District Heating or cause excessive loading over the water pipe then Metropolitan must be consulted.
- 63.** No concrete or other hard material should be placed or left under or adjacent to any District Heating as this can cause pipe fracture at a later date. Concrete backfill should not be used within 300mm of a District Heating.
- 64.** Where an excavation uncovers a District Heating pipe with a damaged insulation, Metropolitan should be told, so that repairs can be made to prevent future corrosions and leakage.
- 65.** Pipe restraints , Anchor blocks or foam padding close to district heating mains shall never be removed.
- 66.** Anyone who carries out work near underground district heating plant shall observe any specific requirements made by the site manager, and ensure that access to the plant by the asset owners staff is available at all times. No unauthorised repairs to district heating pipes shall be made.
- 67.** Where District Heating pipes have been exposed and it is intended hot work (e.g. welding, grinding, etc) will be carried out, contact shall be made with Metropolitan to confirm additional precautions and actions that may require to be undertaken.
- 68.** Metropolitan shall be consulted if it is intended to carry out any of the following activities:
- Using explosives within 30m of gas pipes or 400m of gas pressure reduction equipment.
 - Piling or boring within 15m of District Heating pipe.
 - Reducing the cover or protection of a District Heating pipe.
 - Carrying out deep excavations nearby.

Our Ref: 32534883 Your Ref: Land west of Crawley Down

Wednesday, 21 February 2024

Tara McCallion
Premier House Daux Road
Billingshurst
West Sussex
RH14 9SJ

Dear Tara McCallion

Indigo Pipelines Ltd - Asset Network Plans

In response to your enquiry regarding the location of network and equipment at the requested location, copies of our Record Plans are enclosed.

The plans show the positions and normal depths for the buried Indigo Pipelines Ltd Gas Plant. When they were installed. It must be stressed, however, that alterations to road alignments, surface levels and buildings may have been made subsequent to the records being taken. If you find buried Gas Plant that are not marked or are incorrectly marked, then you are required to contact us as soon as possible to give us the opportunity to amend our records.

Please note that the plans supplied are based on the location/map information supplied by yourselves and, therefore, YOU MUST SATISFY YOURSELF THAT OUR PLANS SUPPLIED ADEQUATELY COVER THE AREA THAT YOU REQUIRE.

Please note that these records only show Gas plant owned by Indigo Pipelines Ltd. There may be other privately owned buried Gas Plant in the area, which is outside the control of Indigo Pipelines Ltd. You should also check with the Local Authority, Cadent; Southern Gas Networks, Scotland Gas networks & Wales & West Utilities before proceeding.

For more information, consult the Health & Safety Executive's booklet HS (G) 47 - obtainable from the HSE.

I would particularly draw your attention to the need to take trial holes to determine the exact position and depth of buried Gas Plant to avoid the risk of injury to staff or damage to the existing Plant.

General Advice:

-
- a) Please ensure, where appropriate, that your CONTRACTORS have a copy of this letter and the enclosed plan(s).
 - b) Please note that the cost of any repairs or claims against Indigo Pipelines Ltd as a result of your works will be invoiced to you or your contractor.
 - c) Indigo Pipelines Ltd retains the right to its property, including disconnected cables and recoverable materials.

Should you require further information, please do not hesitate to contact me on the below telephone number.

Kind regards,

Indigo Pipelines Ltd

Contact Us

Emergency and Supply issues

In an emergency call 0800 111 999, 24 hours a day.

Mapping Enquiries

If you have an enquiry relating to this letter or the attached map plan, please contact us using the following information:

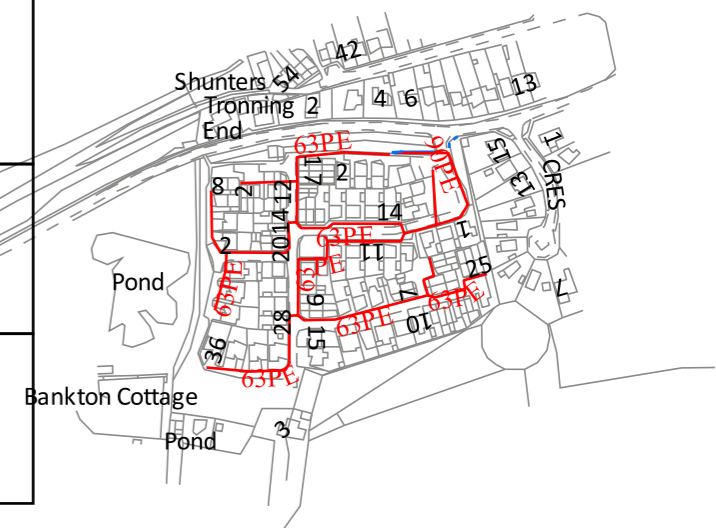
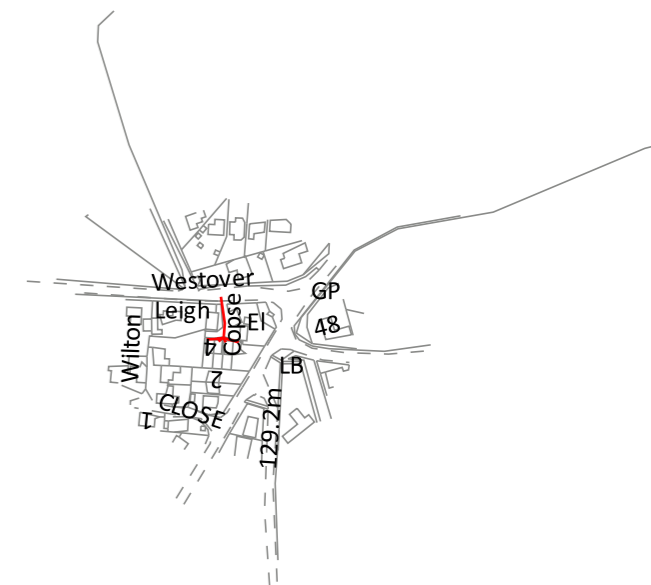
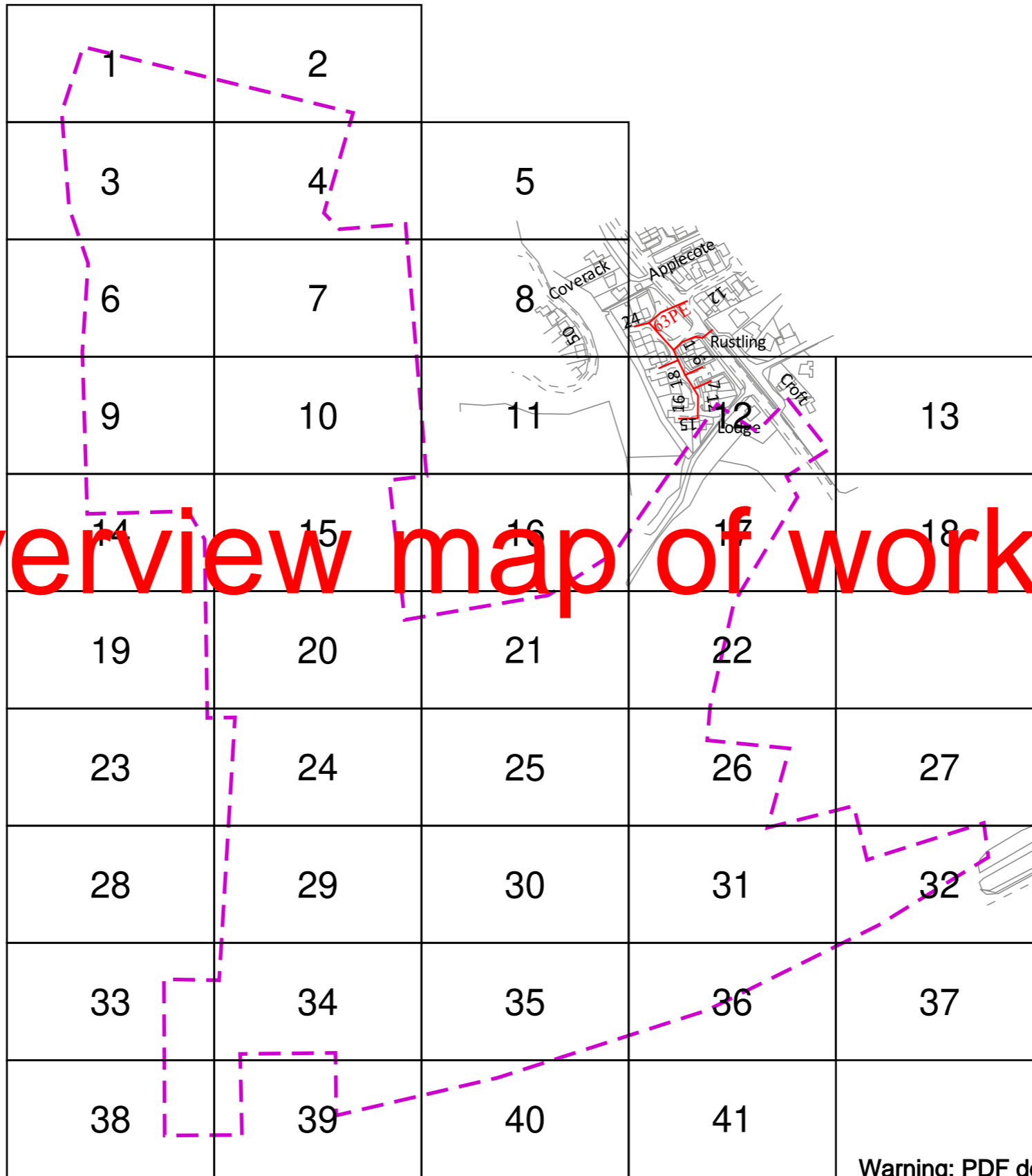
Telephone: 0345 070 7386.
Email: DBYDEnterpriseEnquiries@sse.com

LineSearchbeforeUdig

If you have an enquiry relating to the use of the LineSearchbeforeUdig website please contact LineSearchbeforeUdig using the following information:

Telephone: 0845 437 7365
Email: enquiries@linesearchbeforeudig.co.uk
Website: www.linesearchbeforeudig.co.uk

Overview map of worksite



Warning: PDF designed for A3 colour print only with no page scaling

Dig Sites Area: Line:

Date Requested: 21/02/2024
 Job Reference: 32534883
 Site Location: 533548 137581
 Requested by:
 Miss Tara McCallion
 Your Scheme/Reference: Land west of Crawley Down

IMPORTANT NOTICES

- This information is given as a guide only and its accuracy cannot be guaranteed
- The plan only shows pipes owned by SSE Utility Solutions Limited, Indigo Pipelines Limited
- Service pipes etc. may not be shown but their presence should be anticipated
- You must use safe digging practices in accordance with H5(G)47 to establish the actual position of mains, services and other apparatus before any mechanical excavation is used
- It is your responsibility to ensure this information is provided to all persons working near our plant
- If in doubt call the SSE Enterprise Dial Before You Dig team on 0345 070 7386.


Please note: If you have overlaps or misalignments between base maps that make it difficult to understand please contact DBYDEnterpriseEnquiries@sse.com or call 0345 070 7386

Scale: 1:5125 (When plotted at A3)

- | | | | | | |
|--|------------|--|----------------------------|--|------------------|
| | LP Main | | Valve Closed | | Reducer |
| | LP Service | | Valve Open | | Ducting |
| | MP Main | | CSEP | | Gas Supply Point |
| | MP Service | | Pressure Reduction Station | | |
| | IP Main | | End Closure | | |



Indigo Pipelines Ltd.
 Registered Office:
 Loddon Reach,
 Reading Road,
 Arborfield,
 Reading,
 Berkshire, RG2 9HU



Warning: PDF designed for A3 colour print only with no page scaling

0 50m

Dig Sites Area: Line:



Date Requested: 21/02/2024
 Job Reference: 32534883
 Site Location: 533548 137581
 Requested by:
 Miss Tara McCallion
 Your Scheme/Reference: Land west
 of Crawley Down

IMPORTANT NOTICES

- This information is given as a guide only and its accuracy cannot be guaranteed
- The plan only shows pipes owned by SSE Utility Solutions Limited, Indigo Pipelines Limited
- Service pipes etc. may not be shown but their presence should be anticipated
- You must use safe digging practices in accordance with H5(G)47 to establish the actual position of mains, services and other apparatus before any mechanical excavation is used
- It is your responsibility to ensure this information is provided to all persons working near our plant
- If in doubt call the SSE Enterprise Dial Before You Dig team on 0345 070 7386.

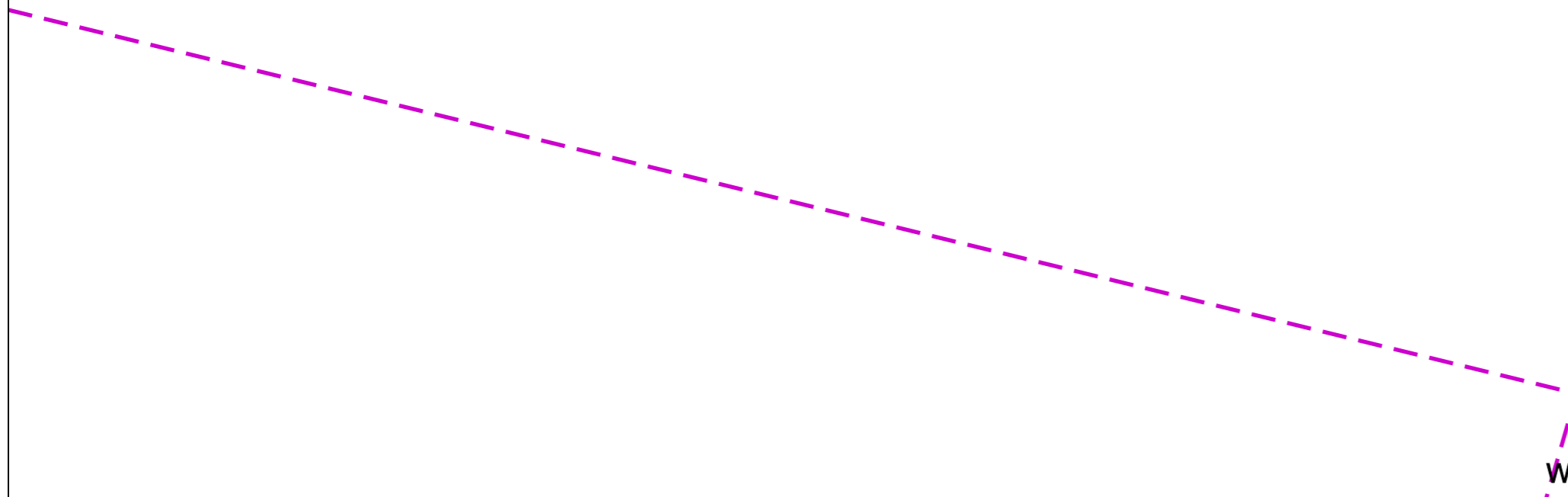
Please note: If you have overlaps or misalignments between base maps that make it difficult to understand please contact DBYDEnterpriseEnquiries@sse.com or call 0345 070 7386

Scale: 1:500 (When plotted at A3)

- | | | | | | |
|--|------------|--|----------------------------|--|------------------|
| | LP Main | | Valve Closed | | Reducer |
| | LP Service | | Valve Open | | Ducting |
| | MP Main | | CSEP | | Gas Supply Point |
| | MP Service | | Pressure Reduction Station | | |
| | IP Main | | End Closure | | |

Indigo Pipelines Ltd.
 Registered Office:
 Loddon Reach,
 Reading Road,
 Arborfield,
 Reading,
 Berkshire, RG2 9HU

2



Warning: PDF designed for A3 colour print only with no page scaling

0 50m

Dig Sites Area: Line:



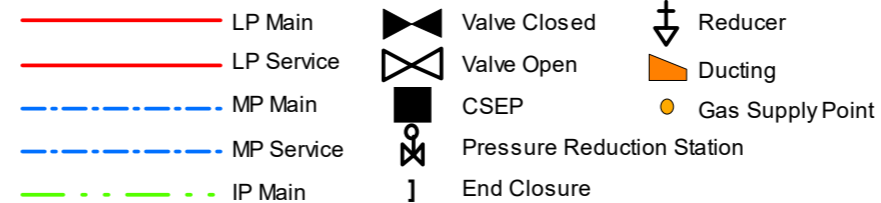
Date Requested: 21/02/2024
Job Reference: 32534883
Site Location: 533548 137581
Requested by:
Miss Tara McCallion
Your Scheme/Reference: Land west of Crawley Down

IMPORTANT NOTICES


- This information is given as a guide only and its accuracy cannot be guaranteed
- The plan only shows pipes owned by SSE Utility Solutions Limited, Indigo Pipelines Limited
- Service pipes etc. may not be shown but their presence should be anticipated
- You must use safe digging practices in accordance with H5(G)47 to establish the actual position of mains, services and other apparatus before any mechanical excavation is used
- It is your responsibility to ensure this information is provided to all persons working near our plant
- If in doubt call the SSE Enterprise Dial Before You Dig team on 0345 070 7386.

Please note: If you have overlaps or misalignments between base maps that make it difficult to understand please contact DBYDEnterpriseEnquiries@sse.com or call 0345 070 7386

Scale: 1:500 (When plotted at A3)



Indigo Pipelines Ltd.
Registered Office:
Loddon Reach,
Reading Road,
Arborfield,
Reading,
Berkshire, RG2 9HU



3

Warning: PDF designed for A3 colour print only with no page scaling



Dig Sites Area: [dashed purple box] Line: [dashed purple line]



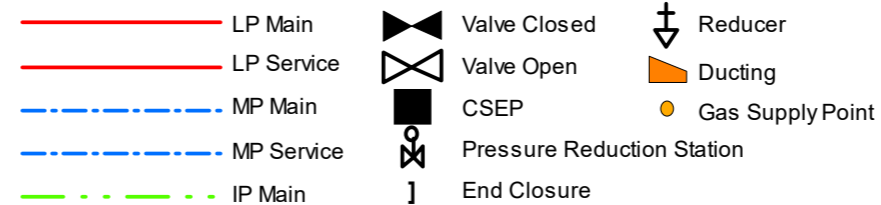
Date Requested: 21/02/2024
 Job Reference: 32534883
 Site Location: 533548 137581
 Requested by:
 Miss Tara McCallion
 Your Scheme/Reference: Land west
 of Crawley Down

IMPORTANT NOTICES

- This information is given as a guide only and its accuracy cannot be guaranteed
- The plan only shows pipes owned by SSE Utility Solutions Limited, Indigo Pipelines Limited
- Service pipes etc. may not be shown but their presence should be anticipated
- You must use safe digging practices in accordance with H5(G)47 to establish the actual position of mains, services and other apparatus before any mechanical excavation is used
- It is your responsibility to ensure this information is provided to all persons working near our plant
- If in doubt call the SSE Enterprise Dial Before You Dig team on 0345 070 7386.

Please note: If you have overlaps or misalignments between base maps that make it difficult to understand please contact DBYDEnterpriseEnquiries@sse.com or call 0345 070 7386

Scale: 1:500 (When plotted at A3)



Indigo Pipelines Ltd.
 Registered Office:
 Loddon Reach,
 Reading Road,
 Arborfield,
 Reading,
 Berkshire, RG2 9HU

4

Warning: PDF designed for A3 colour print only with no page scaling

0 50m

Dig Sites Area: [dashed purple line] Line: [dashed purple line]



Date Requested: 21/02/2024
Job Reference: 32534883
Site Location: 533548 137581
Requested by:
Miss Tara McCallion
Your Scheme/Reference: Land west of Crawley Down

Scale: 1:500 (When plotted at A3)

IMPORTANT NOTICES

- This information is given as a guide only and its accuracy cannot be guaranteed
- The plan only shows pipes owned by SSE Utility Solutions Limited, Indigo Pipelines Limited
- Service pipes etc. may not be shown but their presence should be anticipated
- You must use safe digging practices in accordance with H5(G)47 to establish the actual position of mains, services and other apparatus before any mechanical excavation is used
- It is your responsibility to ensure this information is provided to all persons working near our plant
- If in doubt call the SSE Enterprise Dial Before You Dig team on 0345 070 7386.

Please note: If you have overlaps or misalignments between base maps that make it difficult to understand please contact DBYDEnterpriseEnquiries@sse.com or call 0345 070 7386

- | | | | | | |
|--|------------|--|----------------------------|--|------------------|
| | LP Main | | Valve Closed | | Reducer |
| | LP Service | | Valve Open | | Ducting |
| | MP Main | | CSEP | | Gas Supply Point |
| | MP Service | | Pressure Reduction Station | | |
| | IP Main | | End Closure | | |

Indigo Pipelines Ltd.
Registered Office:
Loddon Reach,
Reading Road,
Arborfield,
Reading,
Berkshire, RG2 9HU

5

Warning: PDF designed for A3 colour print only with no page scaling

0 50m

Dig Sites Area: [dashed purple box] Line: [dashed purple line]



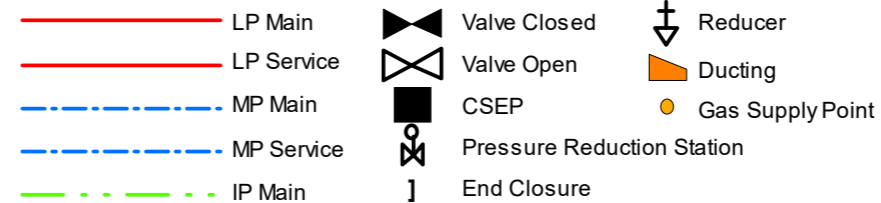
Date Requested: 21/02/2024
Job Reference: 32534883
Site Location: 533548 137581
Requested by:
Miss Tara McCallion
Your Scheme/Reference: Land west of Crawley Down

Scale: 1:500 (When plotted at A3)

IMPORTANT NOTICES

- This information is given as a guide only and its accuracy cannot be guaranteed
- The plan only shows pipes owned by SSE Utility Solutions Limited, Indigo Pipelines Limited
- Service pipes etc. may not be shown but their presence should be anticipated
- You must use safe digging practices in accordance with H5(G)47 to establish the actual position of mains, services and other apparatus before any mechanical excavation is used
- It is your responsibility to ensure this information is provided to all persons working near our plant
- If in doubt call the SSE Enterprise Dial Before You Dig team on 0345 070 7386.

Please note: If you have overlaps or misalignments between base maps that make it difficult to understand please contact DBYDEnterpriseEnquiries@sse.com or call 0345 070 7386



Indigo Pipelines Ltd.
Registered Office:
Loddon Reach,
Reading Road,
Arborfield,
Reading,
Berkshire, RG2 9HU



6

Warning: PDF designed for A3 colour print only with no page scaling



Dig Sites Area: [dashed purple box] Line: [dashed purple line]



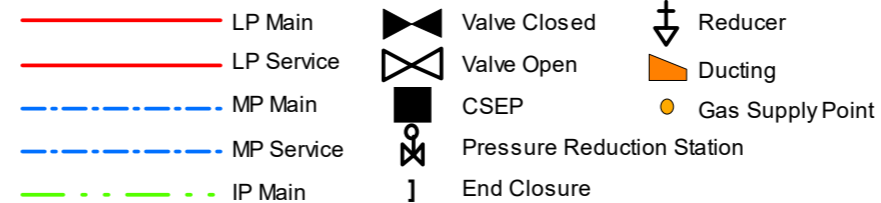
Date Requested: 21/02/2024
 Job Reference: 32534883
 Site Location: 533548 137581
 Requested by:
 Miss Tara McCallion
 Your Scheme/Reference: Land west
 of Crawley Down

IMPORTANT NOTICES

- This information is given as a guide only and its accuracy cannot be guaranteed
- The plan only shows pipes owned by SSE Utility Solutions Limited, Indigo Pipelines Limited
- Service pipes etc. may not be shown but their presence should be anticipated
- You must use safe digging practices in accordance with H5(G)47 to establish the actual position of mains, services and other apparatus before any mechanical excavation is used
- It is your responsibility to ensure this information is provided to all persons working near our plant
- If in doubt call the SSE Enterprise Dial Before You Dig team on 0345 070 7386.

Please note: If you have overlaps or misalignments between base maps that make it difficult to understand please contact DBYDEnterpriseEnquiries@sse.com or call 0345 070 7386

Scale: 1:500 (When plotted at A3)



Indigo Pipelines Ltd.
 Registered Office:
 Loddon Reach,
 Reading Road,
 Arborfield,
 Reading,
 Berkshire, RG2 9HU

7

Warning: PDF designed for A3 colour print only with no page scaling

0 50m

Dig Sites Area: [dashed magenta box] Line: [dashed magenta line]



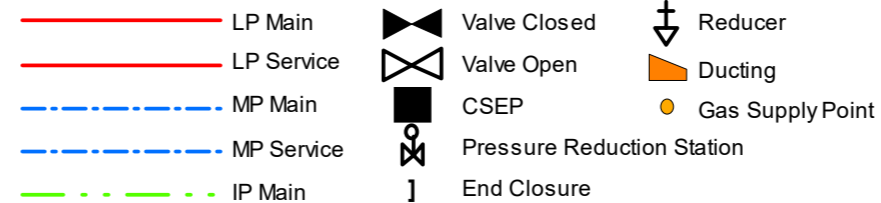
Date Requested: 21/02/2024
Job Reference: 32534883
Site Location: 533548 137581
Requested by:
Miss Tara McCallion
Your Scheme/Reference: Land west
of Crawley Down

Scale: 1:500 (When plotted at A3)

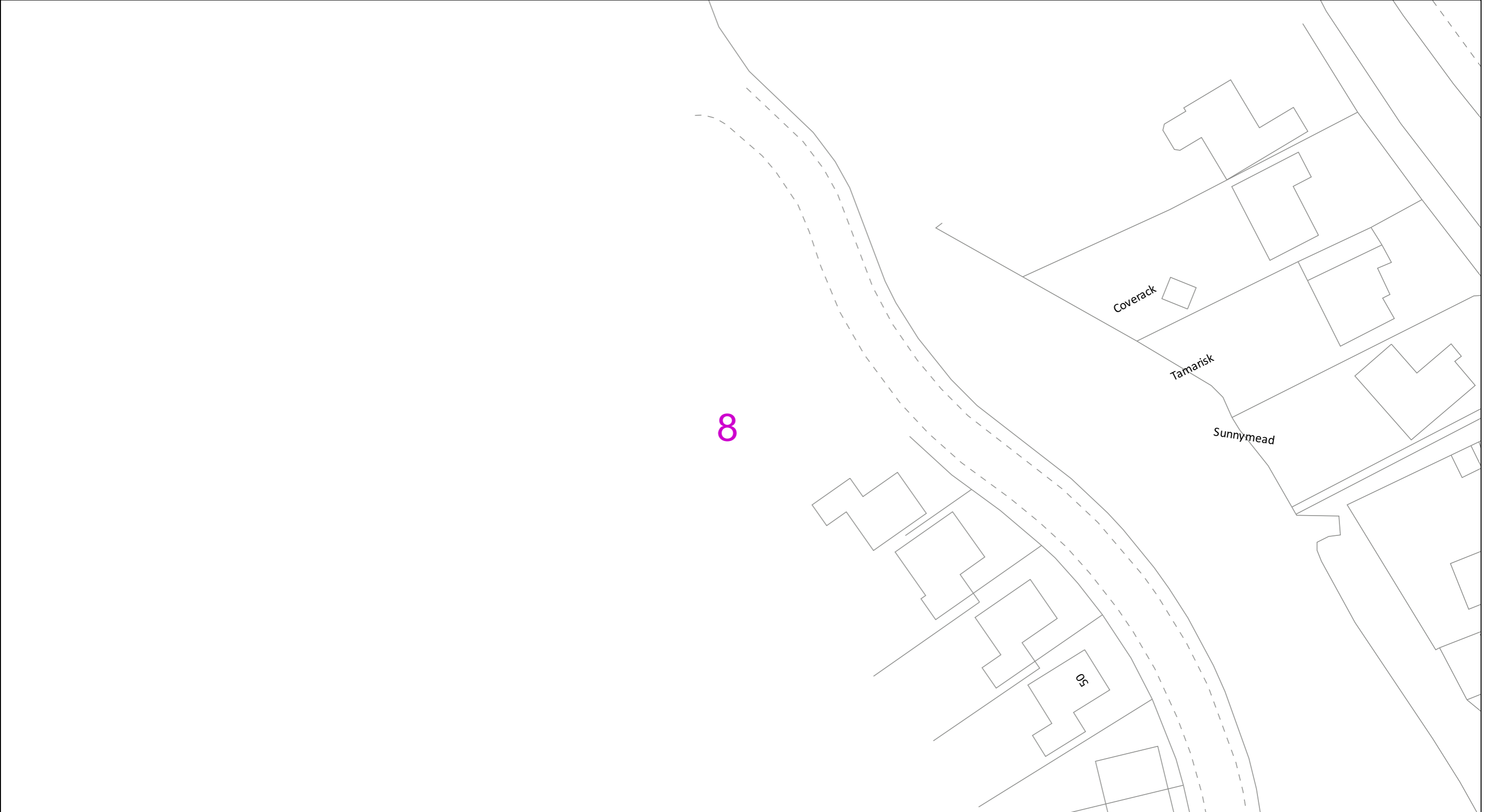
IMPORTANT NOTICES

- This information is given as a guide only and its accuracy cannot be guaranteed
- The plan only shows pipes owned by SSE Utility Solutions Limited, Indigo Pipelines Limited
- Service pipes etc. may not be shown but their presence should be anticipated
- You must use safe digging practices in accordance with H5(G)47 to establish the actual position of mains, services and other apparatus before any mechanical excavation is used
- It is your responsibility to ensure this information is provided to all persons working near our plant
- If in doubt call the SSE Enterprise Dial Before You Dig team on 0345 070 7386.

Please note: If you have overlaps or misalignments between base maps that make it difficult to understand please contact DBYDEnterpriseEnquiries@sse.com or call 0345 070 7386



Indigo Pipelines Ltd.
Registered Office:
Loddon Reach,
Reading Road,
Arborfield,
Reading,
Berkshire, RG2 9HU



Warning: PDF designed for A3 colour print only with no page scaling



Dig Sites Area: [dashed purple line] Line: [dashed purple line]



Date Requested: 21/02/2024
 Job Reference: 32534883
 Site Location: 533548 137581
 Requested by:
 Miss Tara McCallion
 Your Scheme/Reference: Land west of Crawley Down

IMPORTANT NOTICES

- This information is given as a guide only and its accuracy cannot be guaranteed
- The plan only shows pipes owned by SSE Utility Solutions Limited, Indigo Pipelines Limited
- Service pipes etc. may not be shown but their presence should be anticipated
- You must use safe digging practices in accordance with HS(G)47 to establish the actual position of mains, services and other apparatus before any mechanical excavation is used
- It is your responsibility to ensure this information is provided to all persons working near our plant
- If in doubt call the SSE Enterprise Dial Before You Dig team on 0345 070 7386.

Please note: If you have overlaps or misalignments between base maps that make it difficult to understand please contact DBYDEnterpriseEnquiries@sse.com or call 0345 070 7386

	LP Main		Valve Closed		Reducer
	LP Service		Valve Open		Ducting
	MP Main		CSEP		Gas Supply Point
	MP Service		Pressure Reduction Station		
	IP Main		End Closure		

Indigo Pipelines Ltd.
 Registered Office:
 Loddon Reach,
 Reading Road,
 Arborfield,
 Reading,
 Berkshire, RG2 9HU

Scale: 1:500 (When plotted at A3)

9

Warning: PDF designed for A3 colour print only with no page scaling

0 50m

Dig Sites Area: [dashed purple box] Line: [dashed purple line]



Date Requested: 21/02/2024
Job Reference: 32534883
Site Location: 533548 137581
Requested by:
Miss Tara McCallion
Your Scheme/Reference: Land west of Crawley Down

Scale: 1:500 (When plotted at A3)

IMPORTANT NOTICES

- This information is given as a guide only and its accuracy cannot be guaranteed
- The plan only shows pipes owned by SSE Utility Solutions Limited, Indigo Pipelines Limited
- Service pipes etc. may not be shown but their presence should be anticipated
- You must use safe digging practices in accordance with H5(G)47 to establish the actual position of mains, services and other apparatus before any mechanical excavation is used
- It is your responsibility to ensure this information is provided to all persons working near our plant
- If in doubt call the SSE Enterprise Dial Before You Dig team on 0345 070 7386.

Please note: If you have overlaps or misalignments between base maps that make it difficult to understand please contact DBYDEnterpriseEnquiries@sse.com or call 0345 070 7386

- LP Main
- LP Service
- - - MP Main
- - - MP Service
- . - . IP Main
- ⊘ Valve Closed
- ⊘ Valve Open
- CSEP
- ⊘ Pressure Reduction Station
- ⊔ End Closure
- ↓ Reducer
- ▭ Ducting
- Gas Supply Point

Indigo Pipelines Ltd.
Registered Office:
Loddon Reach,
Reading Road,
Arborfield,
Reading,
Berkshire, RG2 9HU

10

Warning: PDF designed for A3 colour print only with no page scaling

0  50m

Dig Sites Area:  Line: 
















Date Requested: 21/02/2024
Job Reference: 32534883
Site Location: 533548 137581
Requested by:
Miss Tara McCallion
Your Scheme/Reference: Land west
of Crawley Down

IMPORTANT NOTICES


- This information is given as a guide only and its accuracy cannot be guaranteed
- The plan only shows pipes owned by SSE Utility Solutions Limited, Indigo Pipelines Limited
- Service pipes etc. may not be shown but their presence should be anticipated
- You must use safe digging practices in accordance with H5(G)47 to establish the actual position of mains, services and other apparatus before any mechanical excavation is used
- It is your responsibility to ensure this information is provided to all persons working near our plant
- If in doubt call the SSE Enterprise Dial Before You Dig team on 0345 070 7386.

Please note: If you have overlaps or misalignments between base maps that make it difficult to understand please contact DBYDEnterpriseEnquiries@sse.com or call 0345 070 7386

Scale: 1:500 (When plotted at A3)

- | | | | | | |
|---|------------|---|----------------------------|---|------------------|
|  | LP Main |  | Valve Closed |  | Reducer |
|  | LP Service |  | Valve Open |  | Ducting |
|  | MP Main |  | CSEP |  | Gas Supply Point |
|  | MP Service |  | Pressure Reduction Station | | |
|  | IP Main |  | End Closure | | |

Indigo Pipelines Ltd.
Registered Office:
Loddon Reach,
Reading Road,
Arborfield,
Reading,
Berkshire, RG2 9HU



Warning: PDF designed for A3 colour print only with no page scaling

0 50m

Dig Sites Area: Line:



Date Requested: 21/02/2024
 Job Reference: 32534883
 Site Location: 533548 137581
 Requested by:
 Miss Tara McCallion
 Your Scheme/Reference: Land west
 of Crawley Down

IMPORTANT NOTICES

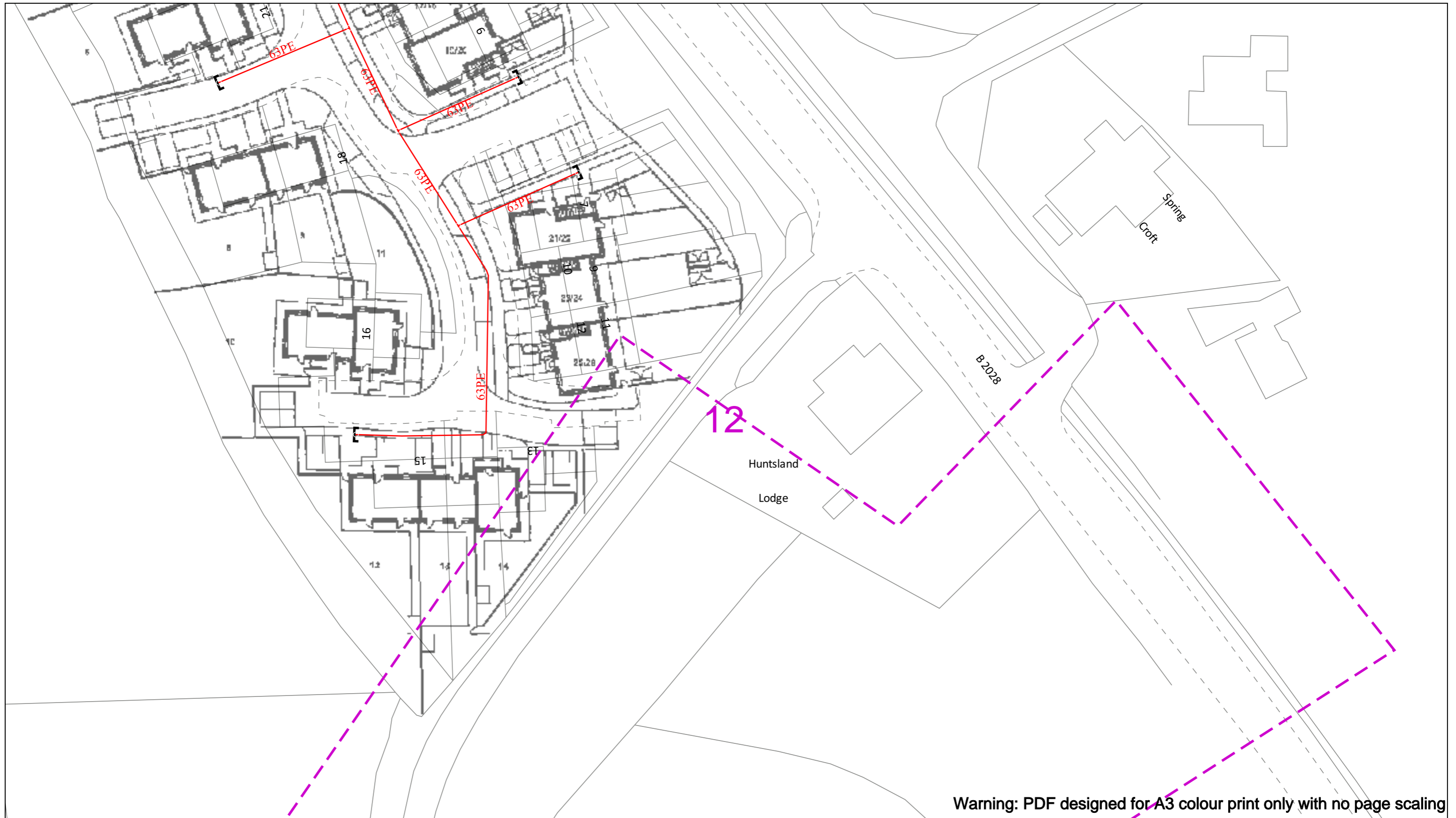
- This information is given as a guide only and its accuracy cannot be guaranteed
- The plan only shows pipes owned by SSE Utility Solutions Limited, Indigo Pipelines Limited
- Service pipes etc. may not be shown but their presence should be anticipated
- You must use safe digging practices in accordance with H5(G)47 to establish the actual position of mains, services and other apparatus before any mechanical excavation is used
- It is your responsibility to ensure this information is provided to all persons working near our plant
- If in doubt call the SSE Enterprise Dial Before You Dig team on 0345 070 7386.

Please note: If you have overlaps or misalignments between base maps that make it difficult to understand please contact DBYDEnterpriseEnquiries@sse.com or call 0345 070 7386

Scale: 1:500 (When plotted at A3)

- | | | | | | |
|--|------------|--|----------------------------|--|------------------|
| | LP Main | | Valve Closed | | Reducer |
| | LP Service | | Valve Open | | Ducting |
| | MP Main | | CSEP | | Gas Supply Point |
| | MP Service | | Pressure Reduction Station | | |
| | IP Main | | End Closure | | |

Indigo Pipelines Ltd.
 Registered Office:
 Loddon Reach,
 Reading Road,
 Arborfield,
 Reading,
 Berkshire, RG2 9HU



Warning: PDF designed for A3 colour print only with no page scaling



Dig Sites Area: Line:

Date Requested: 21/02/2024
 Job Reference: 32534883
 Site Location: 533548 137581
 Requested by:
 Miss Tara McCallion
 Your Scheme/Reference: Land west of Crawley Down

IMPORTANT NOTICES

- This information is given as a guide only and its accuracy cannot be guaranteed
- The plan only shows pipes owned by SSE Utility Solutions Limited, Indigo Pipelines Limited
- Service pipes etc. may not be shown but their presence should be anticipated
- You must use safe digging practices in accordance with HS(G)47 to establish the actual position of mains, services and other apparatus before any mechanical excavation is used
- It is your responsibility to ensure this information is provided to all persons working near our plant
- If in doubt call the SSE Enterprise Dial Before You Dig team on 0345 070 7386.

Please note: If you have overlaps or misalignments between base maps that make it difficult to understand please contact DBYDEnterpriseEnquiries@sse.com or call 0345 070 7386

	LP Main		Valve Closed		Reducer
	LP Service		Valve Open		Ducting
	MP Main		CSEP		Gas Supply Point
	MP Service		Pressure Reduction Station		
	IP Main		End Closure		



Indigo Pipelines Ltd.
 Registered Office:
 Loddon Reach,
 Arborfield,
 Reading,
 Berkshire, RG2 9HU

Scale: 1:500 (When plotted at A3)

13

Warning: PDF designed for A3 colour print only with no page scaling

0  50m

Dig Sites Area:  Line: 



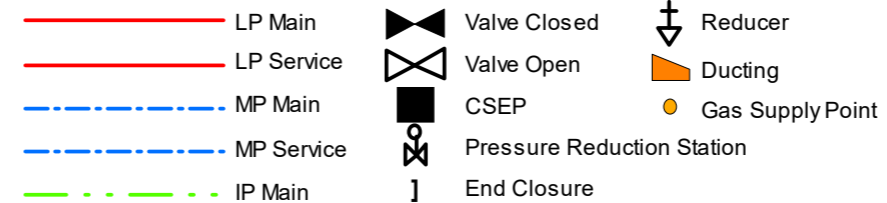
Date Requested: 21/02/2024
Job Reference: 32534883
Site Location: 533548 137581
Requested by:
Miss Tara McCallion
Your Scheme/Reference: Land west
of Crawley Down

IMPORTANT NOTICES

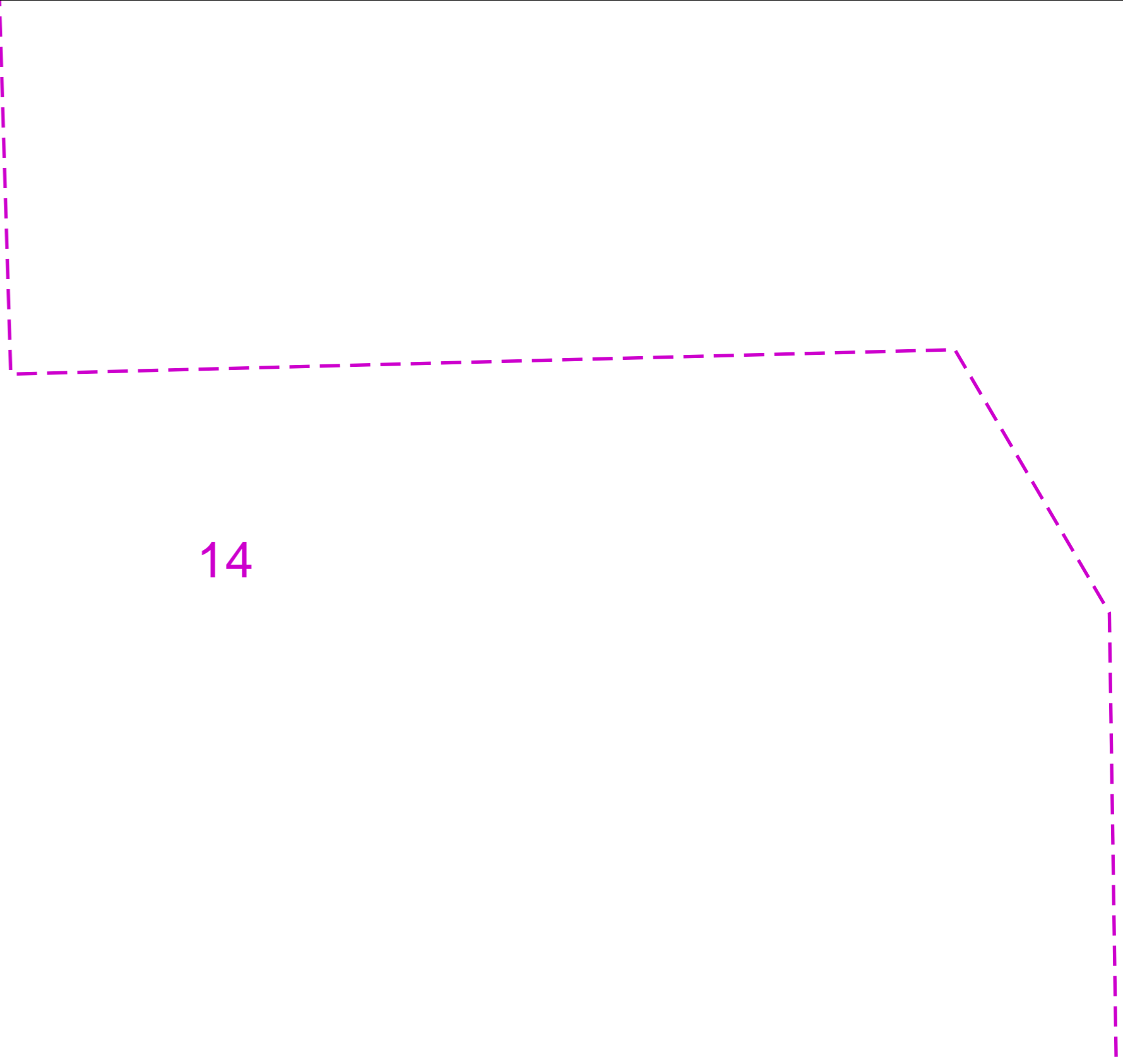
- This information is given as a guide only and its accuracy cannot be guaranteed
- The plan only shows pipes owned by SSE Utility Solutions Limited, Indigo Pipelines Limited
- Service pipes etc. may not be shown but their presence should be anticipated
- You must use safe digging practices in accordance with H5(G)47 to establish the actual position of mains, services and other apparatus before any mechanical excavation is used
- It is your responsibility to ensure this information is provided to all persons working near our plant
- If in doubt call the SSE Enterprise Dial Before You Dig team on 0345 070 7386.

Please note: If you have overlaps or misalignments between base maps that make it difficult to understand please contact DBYDEnterpriseEnquiries@sse.com or call 0345 070 7386

Scale: 1:500 (When plotted at A3)



Indigo Pipelines Ltd.
Registered Office:
Loddon Reach,
Reading Road,
Arborfield,
Reading,
Berkshire, RG2 9HU



14

Warning: PDF designed for A3 colour print only with no page scaling

0 50m

Dig Sites Area: Line:



Date Requested: 21/02/2024
 Job Reference: 32534883
 Site Location: 533548 137581
 Requested by:
 Miss Tara McCallion
 Your Scheme/Reference: Land west
 of Crawley Down

IMPORTANT NOTICES

- This information is given as a guide only and its accuracy cannot be guaranteed
- The plan only shows pipes owned by SSE Utility Solutions Limited, Indigo Pipelines Limited
- Service pipes etc. may not be shown but their presence should be anticipated
- You must use safe digging practices in accordance with HS(G)47 to establish the actual position of mains, services and other apparatus before any mechanical excavation is used
- It is your responsibility to ensure this information is provided to all persons working near our plant
- If in doubt call the SSE Enterprise Dial Before You Dig team on 0345 070 7386.


Please note: If you have overlaps or misalignments between base maps that make it difficult to understand please contact DBYDEnterpriseEnquiries@sse.com or call 0345 070 7386

Scale: 1:500 (When plotted at A3)

- | | | | | | |
|--|------------|--|----------------------------|--|------------------|
| | LP Main | | Valve Closed | | Reducer |
| | LP Service | | Valve Open | | Ducting |
| | MP Main | | CSEP | | Gas Supply Point |
| | MP Service | | Pressure Reduction Station | | |
| | IP Main | | End Closure | | |

Indigo Pipelines Ltd.
 Registered Office:
 Loddon Reach,
 Reading Road,
 Arborfield,
 Reading,
 Berkshire, RG2 9HU

15



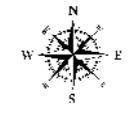
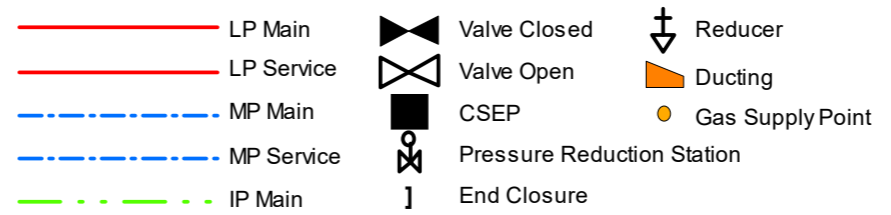
Warning: PDF designed for A3 colour print only with no page scaling

0 50m

Dig Sites Area: [dashed purple line] Line: [dashed purple line]

Date Requested: 21/02/2024
Job Reference: 32534883
Site Location: 533548 137581
Requested by:
Miss Tara McCallion
Your Scheme/Reference: Land west of Crawley Down

- IMPORTANT NOTICES**
- This information is given as a guide only and its accuracy cannot be guaranteed
 - The plan only shows pipes owned by SSE Utility Solutions Limited, Indigo Pipelines Limited
 - Service pipes etc. may not be shown but their presence should be anticipated
 - You must use safe digging practices in accordance with H5(G)47 to establish the actual position of mains, services and other apparatus before any mechanical excavation is used
 - It is your responsibility to ensure this information is provided to all persons working near our plant
 - If in doubt call the SSE Enterprise Dial Before You Dig team on 0345 070 7386.
- Please note:** If you have overlaps or misalignments between base maps that make it difficult to understand please contact DBYDEnterpriseEnquiries@sse.com or call 0345 070 7386



Indigo Pipelines Ltd.
Registered Office:
Loddon Reach,
Reading Road,
Arborfield,
Reading,
Berkshire, RG2 9HU

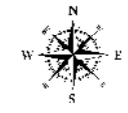
Scale: 1:500 (When plotted at A3)

16

Warning: PDF designed for A3 colour print only with no page scaling

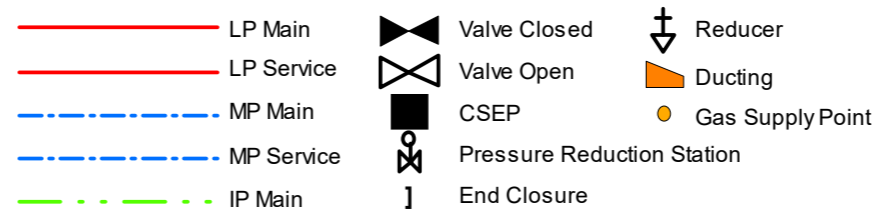
0 50m

Dig Sites Area: [dashed magenta box] Line: [dashed magenta line]



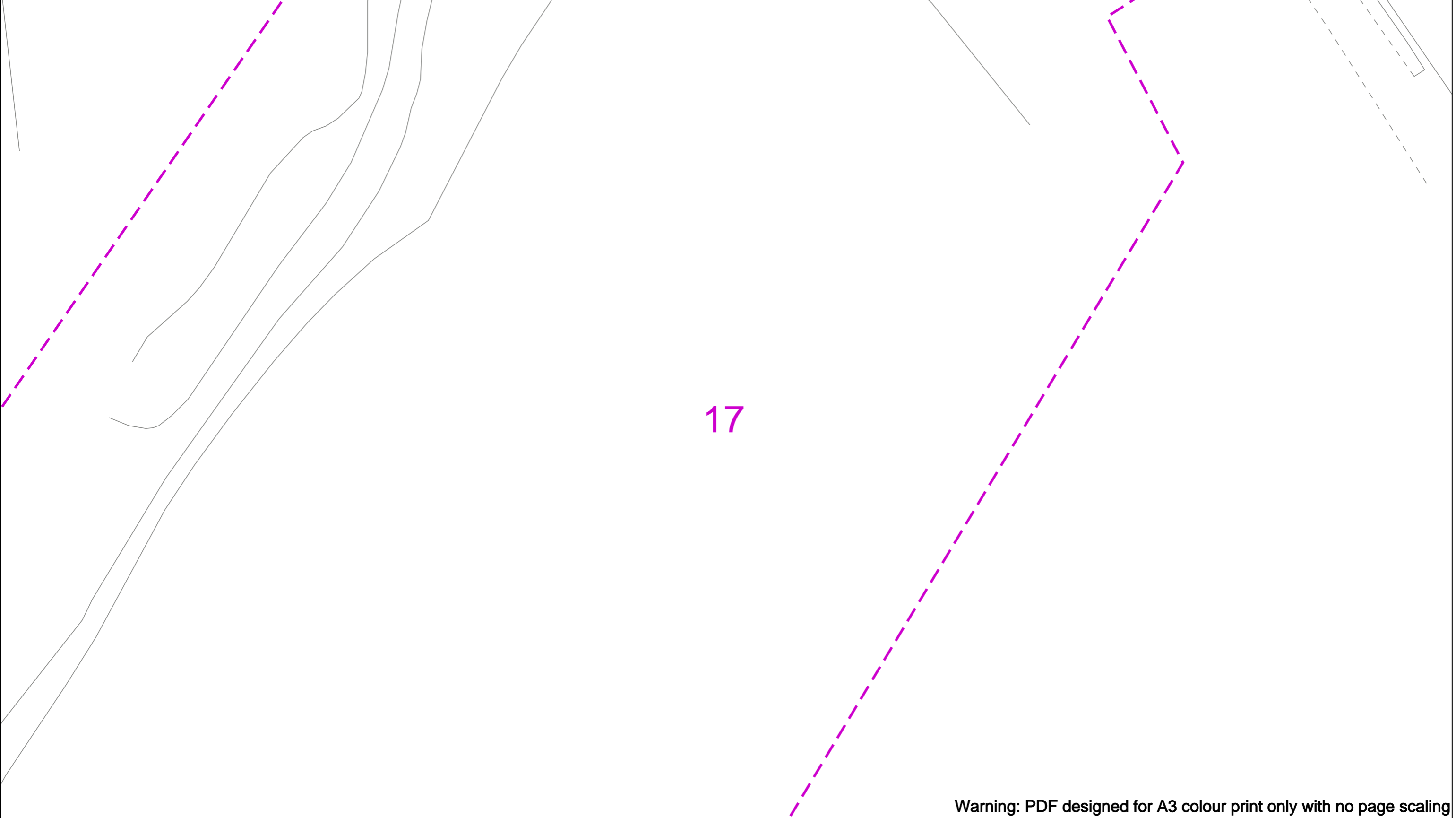
Date Requested: 21/02/2024
Job Reference: 32534883
Site Location: 533548 137581
Requested by:
Miss Tara McCallion
Your Scheme/Reference: Land west of Crawley Down

- IMPORTANT NOTICES**
- This information is given as a guide only and its accuracy cannot be guaranteed
 - The plan only shows pipes owned by SSE Utility Solutions Limited, Indigo Pipelines Limited
 - Service pipes etc. may not be shown but their presence should be anticipated
 - You must use safe digging practices in accordance with H5(G)47 to establish the actual position of mains, services and other apparatus before any mechanical excavation is used
 - It is your responsibility to ensure this information is provided to all persons working near our plant
 - If in doubt call the SSE Enterprise Dial Before You Dig team on 0345 070 7386.
- Please note:** If you have overlaps or misalignments between base maps that make it difficult to understand please contact DBYDEnterpriseEnquiries@sse.com or call 0345 070 7386



Indigo Pipelines Ltd.
Registered Office:
Loddon Reach,
Reading Road,
Arborfield,
Reading,
Berkshire, RG2 9HU

Scale: 1:500 (When plotted at A3)



Warning: PDF designed for A3 colour print only with no page scaling



Dig Sites Area: [dashed purple line] Line: [dashed purple line]



Date Requested: 21/02/2024
 Job Reference: 32534883
 Site Location: 533548 137581
 Requested by:
 Miss Tara McCallion
 Your Scheme/Reference: Land west
 of Crawley Down

IMPORTANT NOTICES

- This information is given as a guide only and its accuracy cannot be guaranteed
- The plan only shows pipes owned by SSE Utility Solutions Limited, Indigo Pipelines Limited
- Service pipes etc. may not be shown but their presence should be anticipated
- You must use safe digging practices in accordance with HS(G)47 to establish the actual position of mains, services and other apparatus before any mechanical excavation is used
- It is your responsibility to ensure this information is provided to all persons working near our plant
- If in doubt call the SSE Enterprise Dial Before You Dig team on 0345 070 7386.

Please note: If you have overlaps or misalignments between base maps that make it difficult to understand please contact DBYDEnterpriseEnquiries@sse.com or call 0345 070 7386

	LP Main		Valve Closed		Reducer
	LP Service		Valve Open		Ducting
	MP Main		CSEP		Gas Supply Point
	MP Service		Pressure Reduction Station		
	IP Main		End Closure		

Indigo Pipelines Ltd.
 Registered Office:
 Loddon Reach,
 Reading Road,
 Arborfield,
 Reading,
 Berkshire, RG2 9HU

Scale: 1:500 (When plotted at A3)

18

Warning: PDF designed for A3 colour print only with no page scaling

0  50m

Dig Sites Area:  Line: 
















Date Requested: 21/02/2024
Job Reference: 32534883
Site Location: 533548 137581
Requested by:
Miss Tara McCallion
Your Scheme/Reference: Land west
of Crawley Down

Scale: 1:500 (When plotted at A3)

IMPORTANT NOTICES

- This information is given as a guide only and its accuracy cannot be guaranteed
- The plan only shows pipes owned by SSE Utility Solutions Limited, Indigo Pipelines Limited
- Service pipes etc. may not be shown but their presence should be anticipated
- You must use safe digging practices in accordance with H5(G)47 to establish the actual position of mains, services and other apparatus before any mechanical excavation is used
- It is your responsibility to ensure this information is provided to all persons working near our plant
- If in doubt call the SSE Enterprise Dial Before You Dig team on 0345 070 7386.

Please note: If you have overlaps or misalignments between base maps that make it difficult to understand please contact DBYDEnterpriseEnquiries@sse.com or call 0345 070 7386

- | | | | | | |
|---|------------|---|----------------------------|---|------------------|
|  | LP Main |  | Valve Closed |  | Reducer |
|  | LP Service |  | Valve Open |  | Ducting |
|  | MP Main |  | CSEP |  | Gas Supply Point |
|  | MP Service |  | Pressure Reduction Station | | |
|  | IP Main |  | End Closure | | |

Indigo Pipelines Ltd.
Registered Office:
Loddon Reach,
Reading Road,
Arborfield,
Reading,
Berkshire, RG2 9HU

19

Warning: PDF designed for A3 colour print only with no page scaling

0 50m

Dig Sites Area: [dashed purple box] Line: [dashed purple line]



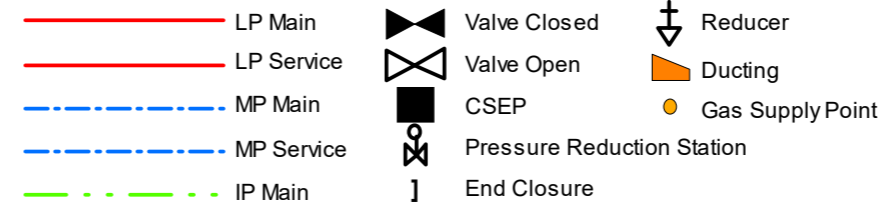
Date Requested: 21/02/2024
Job Reference: 32534883
Site Location: 533548 137581
Requested by:
Miss Tara McCallion
Your Scheme/Reference: Land west
of Crawley Down

IMPORTANT NOTICES

- This information is given as a guide only and its accuracy cannot be guaranteed
- The plan only shows pipes owned by SSE Utility Solutions Limited, Indigo Pipelines Limited
- Service pipes etc. may not be shown but their presence should be anticipated
- You must use safe digging practices in accordance with H5(G)47 to establish the actual position of mains, services and other apparatus before any mechanical excavation is used
- It is your responsibility to ensure this information is provided to all persons working near our plant
- If in doubt call the SSE Enterprise Dial Before You Dig team on 0345 070 7386.


Please note: If you have overlaps or misalignments between base maps that make it difficult to understand please contact DBYDEnterpriseEnquiries@sse.com or call 0345 070 7386

Scale: 1:500 (When plotted at A3)



Indigo Pipelines Ltd.
Registered Office:
Loddon Reach,
Reading Road,
Arborfield,
Reading,
Berkshire, RG2 9HU

20



Warning: PDF designed for A3 colour print only with no page scaling

0  50m

Dig Sites Area:  Line: 



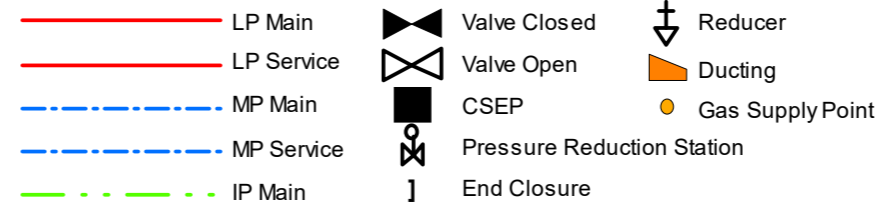
Date Requested: 21/02/2024
Job Reference: 32534883
Site Location: 533548 137581
Requested by:
Miss Tara McCallion
Your Scheme/Reference: Land west
of Crawley Down

Scale: 1:500 (When plotted at A3)

IMPORTANT NOTICES

- This information is given as a guide only and its accuracy cannot be guaranteed
- The plan only shows pipes owned by SSE Utility Solutions Limited, Indigo Pipelines Limited
- Service pipes etc. may not be shown but their presence should be anticipated
- You must use safe digging practices in accordance with H5(G)47 to establish the actual position of mains, services and other apparatus before any mechanical excavation is used
- It is your responsibility to ensure this information is provided to all persons working near our plant
- If in doubt call the SSE Enterprise Dial Before You Dig team on 0345 070 7386.

Please note: If you have overlaps or misalignments between base maps that make it difficult to understand please contact DBYDEnterpriseEnquiries@sse.com or call 0345 070 7386



Indigo Pipelines Ltd.
Registered Office:
Loddon Reach,
Reading Road,
Arborfield,
Reading,
Berkshire, RG2 9HU

21

Warning: PDF designed for A3 colour print only with no page scaling

0 50m

Dig Sites Area: [dashed magenta box] Line: [dashed magenta line]



Date Requested: 21/02/2024
Job Reference: 32534883
Site Location: 533548 137581
Requested by:
Miss Tara McCallion
Your Scheme/Reference: Land west of Crawley Down

Scale: 1:500 (When plotted at A3)

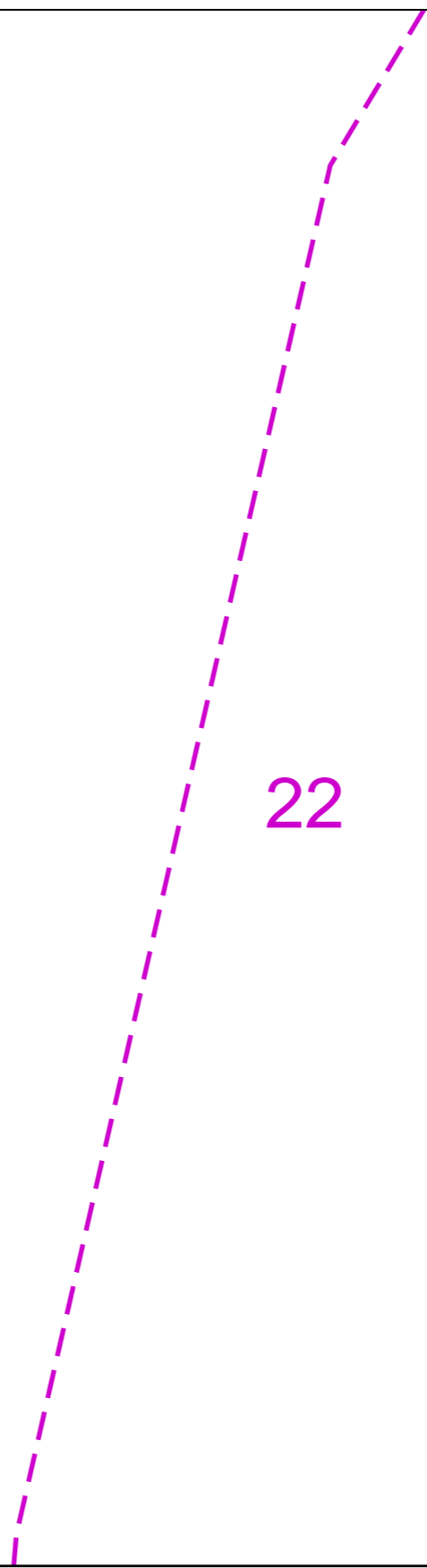
IMPORTANT NOTICES

- This information is given as a guide only and its accuracy cannot be guaranteed
- The plan only shows pipes owned by SSE Utility Solutions Limited, Indigo Pipelines Limited
- Service pipes etc. may not be shown but their presence should be anticipated
- You must use safe digging practices in accordance with H5(G)47 to establish the actual position of mains, services and other apparatus before any mechanical excavation is used
- It is your responsibility to ensure this information is provided to all persons working near our plant
- If in doubt call the SSE Enterprise Dial Before You Dig team on 0345 070 7386.

Please note: If you have overlaps or misalignments between base maps that make it difficult to understand please contact DBYDEnterpriseEnquiries@sse.com or call 0345 070 7386

- LP Main
- LP Service
- - - MP Main
- - - MP Service
- . - . IP Main
- ⊘ Valve Closed
- ⊘ Valve Open
- CSEP
- ⊘ Pressure Reduction Station
- ⊔ End Closure
- ↓ Reducer
- ▭ Ducting
- Gas Supply Point

Indigo Pipelines Ltd.
Registered Office:
Loddon Reach,
Reading Road,
Arborfield,
Reading,
Berkshire, RG2 9HU



Warning: PDF designed for A3 colour print only with no page scaling



Dig Sites Area: [dashed purple line] Line: [dashed purple line]



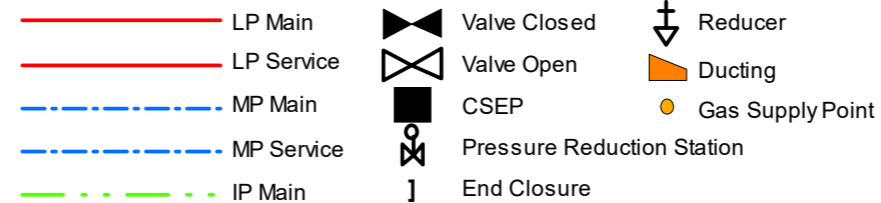
Date Requested: 21/02/2024
 Job Reference: 32534883
 Site Location: 533548 137581
 Requested by:
 Miss Tara McCallion
 Your Scheme/Reference: Land west of Crawley Down

IMPORTANT NOTICES

- This information is given as a guide only and its accuracy cannot be guaranteed
- The plan only shows pipes owned by SSE Utility Solutions Limited, Indigo Pipelines Limited
- Service pipes etc. may not be shown but their presence should be anticipated
- You must use safe digging practices in accordance with H5(G)47 to establish the actual position of mains, services and other apparatus before any mechanical excavation is used
- It is your responsibility to ensure this information is provided to all persons working near our plant
- If in doubt call the SSE Enterprise Dial Before You Dig team on 0345 070 7386.

Please note: If you have overlaps or misalignments between base maps that make it difficult to understand please contact DBYDEnterpriseEnquiries@sse.com or call 0345 070 7386

Scale: 1:500 (When plotted at A3)



Indigo Pipelines Ltd.
 Registered Office:
 Loddon Reach,
 Reading Road,
 Arborfield,
 Reading,
 Berkshire, RG2 9HU

23

Warning: PDF designed for A3 colour print only with no page scaling

0  50m

Dig Sites Area:  Line: 
















Date Requested: 21/02/2024
Job Reference: 32534883
Site Location: 533548 137581
Requested by:
Miss Tara McCallion
Your Scheme/Reference: Land west
of Crawley Down

Scale: 1:500 (When plotted at A3)

IMPORTANT NOTICES


- This information is given as a guide only and its accuracy cannot be guaranteed
- The plan only shows pipes owned by SSE Utility Solutions Limited, Indigo Pipelines Limited
- Service pipes etc. may not be shown but their presence should be anticipated
- You must use safe digging practices in accordance with H5(G)47 to establish the actual position of mains, services and other apparatus before any mechanical excavation is used
- It is your responsibility to ensure this information is provided to all persons working near our plant
- If in doubt call the SSE Enterprise Dial Before You Dig team on 0345 070 7386.

Please note: If you have overlaps or misalignments between base maps that make it difficult to understand please contact DBYDEnterpriseEnquiries@sse.com or call 0345 070 7386

- | | | | | | |
|---|------------|---|----------------------------|---|------------------|
|  | LP Main |  | Valve Closed |  | Reducer |
|  | LP Service |  | Valve Open |  | Ducting |
|  | MP Main |  | CSEP |  | Gas Supply Point |
|  | MP Service |  | Pressure Reduction Station | | |
|  | IP Main |  | End Closure | | |

Indigo Pipelines Ltd.
Registered Office:
Loddon Reach,
Reading Road,
Arborfield,
Reading,
Berkshire, RG2 9HU

24



Warning: PDF designed for A3 colour print only with no page scaling

0 50m

Dig Sites Area: Line:



Date Requested: 21/02/2024
Job Reference: 32534883
Site Location: 533548 137581
Requested by:
Miss Tara McCallion
Your Scheme/Reference: Land west of Crawley Down

IMPORTANT NOTICES

- This information is given as a guide only and its accuracy cannot be guaranteed
- The plan only shows pipes owned by SSE Utility Solutions Limited, Indigo Pipelines Limited
- Service pipes etc. may not be shown but their presence should be anticipated
- You must use safe digging practices in accordance with HS(G)47 to establish the actual position of mains, services and other apparatus before any mechanical excavation is used
- It is your responsibility to ensure this information is provided to all persons working near our plant
- If in doubt call the SSE Enterprise Dial Before You Dig team on 0345 070 7386.

Please note: If you have overlaps or misalignments between base maps that make it difficult to understand please contact DBYDEnterpriseEnquiries@sse.com or call 0345 070 7386

Scale: 1:500 (When plotted at A3)

- | | | | | | |
|--|------------|--|----------------------------|--|------------------|
| | LP Main | | Valve Closed | | Reducer |
| | LP Service | | Valve Open | | Ducting |
| | MP Main | | CSEP | | Gas Supply Point |
| | MP Service | | Pressure Reduction Station | | |
| | IP Main | | End Closure | | |

Indigo Pipelines Ltd.
Registered Office:
Loddon Reach,
Reading Road,
Arborfield,
Reading,
Berkshire, RG2 9HU

25

Warning: PDF designed for A3 colour print only with no page scaling

0  50m

Dig Sites Area:  Line: 
















Date Requested: 21/02/2024
Job Reference: 32534883
Site Location: 533548 137581
Requested by:
Miss Tara McCallion
Your Scheme/Reference: Land west
of Crawley Down

Scale: 1:500 (When plotted at A3)

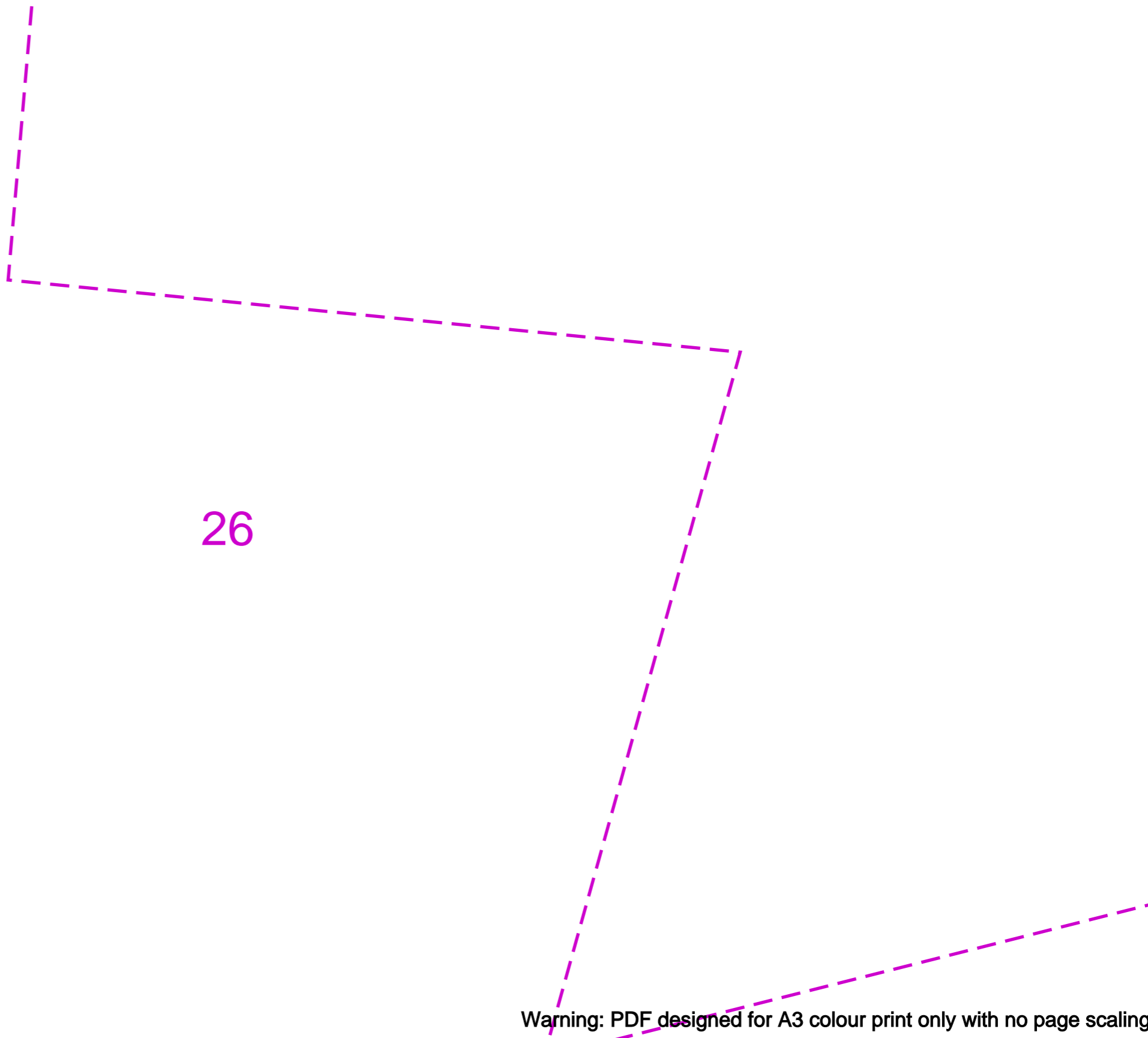
IMPORTANT NOTICES

- This information is given as a guide only and its accuracy cannot be guaranteed
- The plan only shows pipes owned by SSE Utility Solutions Limited, Indigo Pipelines Limited
- Service pipes etc. may not be shown but their presence should be anticipated
- You must use safe digging practices in accordance with H5(G)47 to establish the actual position of mains, services and other apparatus before any mechanical excavation is used
- It is your responsibility to ensure this information is provided to all persons working near our plant
- If in doubt call the SSE Enterprise Dial Before You Dig team on 0345 070 7386.

Please note: If you have overlaps or misalignments between base maps that make it difficult to understand please contact DBYDEnterpriseEnquiries@sse.com or call 0345 070 7386

- | | | | | | |
|---|------------|---|----------------------------|---|------------------|
|  | LP Main |  | Valve Closed |  | Reducer |
|  | LP Service |  | Valve Open |  | Ducting |
|  | MP Main |  | CSEP |  | Gas Supply Point |
|  | MP Service |  | Pressure Reduction Station | | |
|  | IP Main |  | End Closure | | |

Indigo Pipelines Ltd.
Registered Office:
Loddon Reach,
Reading Road,
Arborfield,
Reading,
Berkshire, RG2 9HU



Warning: PDF designed for A3 colour print only with no page scaling

0 50m

Dig Sites Area: Line:



Date Requested: 21/02/2024
 Job Reference: 32534883
 Site Location: 533548 137581
 Requested by:
 Miss Tara McCallion
 Your Scheme/Reference: Land west
 of Crawley Down

IMPORTANT NOTICES

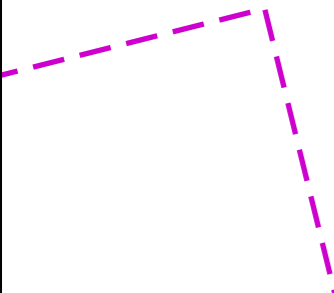
- This information is given as a guide only and its accuracy cannot be guaranteed
- The plan only shows pipes owned by SSE Utility Solutions Limited, Indigo Pipelines Limited
- Service pipes etc. may not be shown but their presence should be anticipated
- You must use safe digging practices in accordance with H5(G)47 to establish the actual position of mains, services and other apparatus before any mechanical excavation is used
- It is your responsibility to ensure this information is provided to all persons working near our plant
- If in doubt call the SSE Enterprise Dial Before You Dig team on 0345 070 7386.

Please note: If you have overlaps or misalignments between base maps that make it difficult to understand please contact DBYDEnterpriseEnquiries@sse.com or call 0345 070 7386

Scale: 1:500 (When plotted at A3)

- | | | | | | |
|--|------------|--|----------------------------|--|------------------|
| | LP Main | | Valve Closed | | Reducer |
| | LP Service | | Valve Open | | Ducting |
| | MP Main | | CSEP | | Gas Supply Point |
| | MP Service | | Pressure Reduction Station | | |
| | IP Main | | End Closure | | |

Indigo Pipelines Ltd.
 Registered Office:
 Loddon Reach,
 Reading Road,
 Arborfield,
 Reading,
 Berkshire, RG2 9HU



Warning: PDF designed for A3 colour print only with no page scaling

0 50m

Dig Sites Area: Line:



Date Requested: 21/02/2024
Job Reference: 32534883
Site Location: 533548 137581
Requested by:
Miss Tara McCallion
Your Scheme/Reference: Land west
of Crawley Down

IMPORTANT NOTICES

- This information is given as a guide only and its accuracy cannot be guaranteed
- The plan only shows pipes owned by SSE Utility Solutions Limited, Indigo Pipelines Limited
- Service pipes etc. may not be shown but their presence should be anticipated
- You must use safe digging practices in accordance with H5(G)47 to establish the actual position of mains, services and other apparatus before any mechanical excavation is used
- It is your responsibility to ensure this information is provided to all persons working near our plant
- If in doubt call the SSE Enterprise Dial Before You Dig team on 0345 070 7386.

Please note: If you have overlaps or misalignments between base maps that make it difficult to understand please contact DBYDEnterpriseEnquiries@sse.com or call 0345 070 7386

Scale: 1:500 (When plotted at A3)

- LP Main
- LP Service
- MP Main
- MP Service
- IP Main
- Valve Closed
- Valve Open
- CSEP
- Pressure Reduction Station
- End Closure
- Reducer
- Ducting
- Gas Supply Point

Indigo Pipelines Ltd.
Registered Office:
Loddon Reach,
Reading Road,
Arborfield,
Reading,
Berkshire, RG2 9HU

Warning: PDF designed for A3 colour print only with no page scaling



Dig Sites Area: [dashed purple box] Line: [dashed purple line]



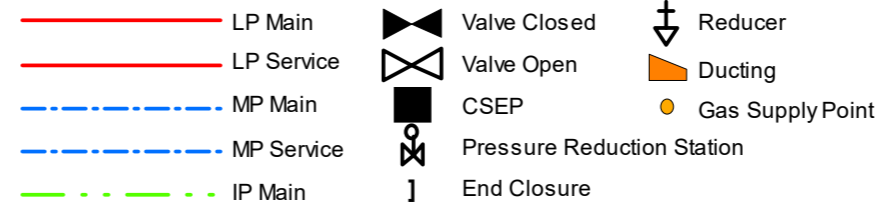
Date Requested: 21/02/2024
 Job Reference: 32534883
 Site Location: 533548 137581
 Requested by:
 Miss Tara McCallion
 Your Scheme/Reference: Land west
 of Crawley Down

IMPORTANT NOTICES

- This information is given as a guide only and its accuracy cannot be guaranteed
- The plan only shows pipes owned by SSE Utility Solutions Limited, Indigo Pipelines Limited
- Service pipes etc. may not be shown but their presence should be anticipated
- You must use safe digging practices in accordance with H5(G)47 to establish the actual position of mains, services and other apparatus before any mechanical excavation is used
- It is your responsibility to ensure this information is provided to all persons working near our plant
- If in doubt call the SSE Enterprise Dial Before You Dig team on 0345 070 7386.

Please note: If you have overlaps or misalignments between base maps that make it difficult to understand please contact DBYDEnterpriseEnquiries@sse.com or call 0345 070 7386

Scale: 1:500 (When plotted at A3)



Indigo Pipelines Ltd.
 Registered Office:
 Loddon Reach,
 Reading Road,
 Arborfield,
 Reading,
 Berkshire, RG2 9HU

29

Warning: PDF designed for A3 colour print only with no page scaling

0 50m

Dig Sites Area: [dashed purple box] Line: [dashed purple line]



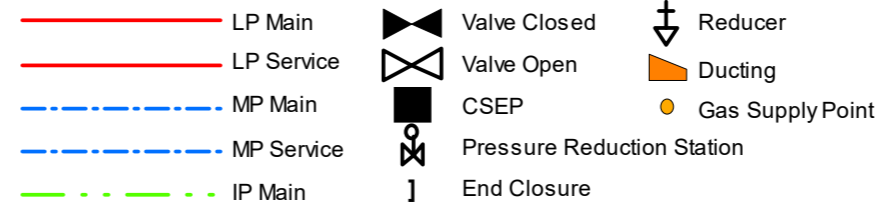
Date Requested: 21/02/2024
Job Reference: 32534883
Site Location: 533548 137581
Requested by:
Miss Tara McCallion
Your Scheme/Reference: Land west
of Crawley Down

IMPORTANT NOTICES

- This information is given as a guide only and its accuracy cannot be guaranteed
- The plan only shows pipes owned by SSE Utility Solutions Limited, Indigo Pipelines Limited
- Service pipes etc. may not be shown but their presence should be anticipated
- You must use safe digging practices in accordance with H5(G)47 to establish the actual position of mains, services and other apparatus before any mechanical excavation is used
- It is your responsibility to ensure this information is provided to all persons working near our plant
- If in doubt call the SSE Enterprise Dial Before You Dig team on 0345 070 7386.

Please note: If you have overlaps or misalignments between base maps that make it difficult to understand please contact DBYDEnterpriseEnquiries@sse.com or call 0345 070 7386

Scale: 1:500 (When plotted at A3)



Indigo Pipelines Ltd.
Registered Office:
Loddon Reach,
Reading Road,
Arborfield,
Reading,
Berkshire, RG2 9HU

30

Warning: PDF designed for A3 colour print only with no page scaling

0  50m

Dig Sites Area:  Line: 
















Date Requested: 21/02/2024
Job Reference: 32534883
Site Location: 533548 137581
Requested by:
Miss Tara McCallion
Your Scheme/Reference: Land west
of Crawley Down

IMPORTANT NOTICES

- This information is given as a guide only and its accuracy cannot be guaranteed
- The plan only shows pipes owned by SSE Utility Solutions Limited, Indigo Pipelines Limited
- Service pipes etc. may not be shown but their presence should be anticipated
- You must use safe digging practices in accordance with H5(G)47 to establish the actual position of mains, services and other apparatus before any mechanical excavation is used
- It is your responsibility to ensure this information is provided to all persons working near our plant
- If in doubt call the SSE Enterprise Dial Before You Dig team on 0345 070 7386.

Please note: If you have overlaps or misalignments between base maps that make it difficult to understand please contact DBYDEnterpriseEnquiries@sse.com or call 0345 070 7386

Scale: 1:500 (When plotted at A3)

- | | | | | | |
|---|------------|---|----------------------------|---|------------------|
|  | LP Main |  | Valve Closed |  | Reducer |
|  | LP Service |  | Valve Open |  | Ducting |
|  | MP Main |  | CSEP |  | Gas Supply Point |
|  | MP Service |  | Pressure Reduction Station | | |
|  | IP Main |  | End Closure | | |

Indigo Pipelines Ltd.
Registered Office:
Loddon Reach,
Reading Road,
Arborfield,
Reading,
Berkshire, RG2 9HU

31

Warning: PDF designed for A3 colour print only with no page scaling

0 50m

Dig Sites Area: [dashed box] Line: [dashed line]



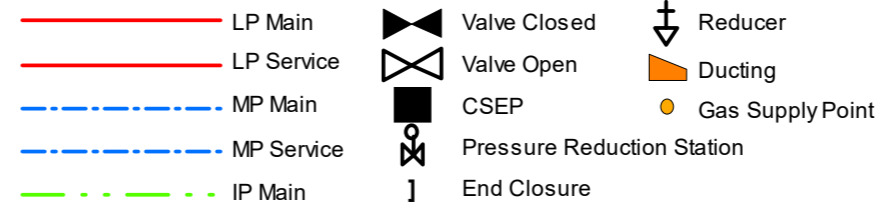
Date Requested: 21/02/2024
Job Reference: 32534883
Site Location: 533548 137581
Requested by:
Miss Tara McCallion
Your Scheme/Reference: Land west
of Crawley Down

Scale: 1:500 (When plotted at A3)

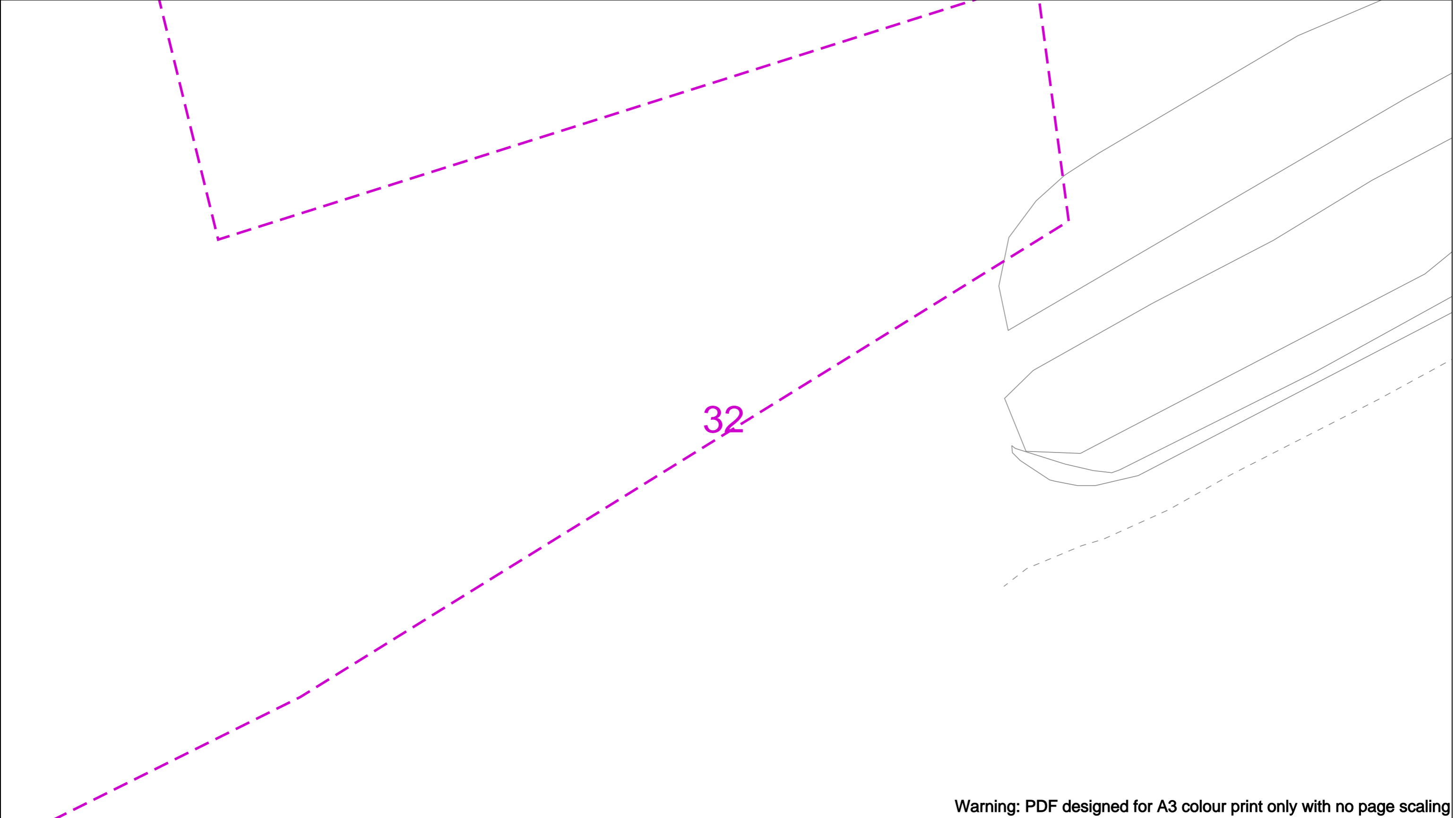
IMPORTANT NOTICES

- This information is given as a guide only and its accuracy cannot be guaranteed
- The plan only shows pipes owned by SSE Utility Solutions Limited, Indigo Pipelines Limited
- Service pipes etc. may not be shown but their presence should be anticipated
- You must use safe digging practices in accordance with H5(G)47 to establish the actual position of mains, services and other apparatus before any mechanical excavation is used
- It is your responsibility to ensure this information is provided to all persons working near our plant
- If in doubt call the SSE Enterprise Dial Before You Dig team on 0345 070 7386.

Please note: If you have overlaps or misalignments between base maps that make it difficult to understand please contact DBYDEnterpriseEnquiries@sse.com or call 0345 070 7386



Indigo Pipelines Ltd.
Registered Office:
Loddon Reach,
Reading Road,
Arborfield,
Reading,
Berkshire, RG2 9HU



Warning: PDF designed for A3 colour print only with no page scaling



Dig Sites Area: Line:

Date Requested: 21/02/2024
 Job Reference: 32534883
 Site Location: 533548 137581
 Requested by:
 Miss Tara McCallion
 Your Scheme/Reference: Land west
 of Crawley Down

IMPORTANT NOTICES

- This information is given as a guide only and its accuracy cannot be guaranteed
- The plan only shows pipes owned by SSE Utility Solutions Limited, Indigo Pipelines Limited
- Service pipes etc. may not be shown but their presence should be anticipated
- You must use safe digging practices in accordance with H5(G)47 to establish the actual position of mains, services and other apparatus before any mechanical excavation is used
- It is your responsibility to ensure this information is provided to all persons working near our plant
- If in doubt call the SSE Enterprise Dial Before You Dig team on 0345 070 7386.

Please note: If you have overlaps or misalignments between base maps that make it difficult to understand please contact DBYDEnterpriseEnquiries@sse.com or call 0345 070 7386

	LP Main		Valve Closed		Reducer
	LP Service		Valve Open		Ducting
	MP Main		CSEP		Gas Supply Point
	MP Service		Pressure Reduction Station		
	IP Main		End Closure		

Indigo Pipelines Ltd.
 Registered Office:
 Loddon Reach,
 Reading Road,
 Arborfield,
 Reading,
 Berkshire, RG2 9HU

33



Warning: PDF designed for A3 colour print only with no page scaling

0 50m

Dig Sites Area: Line:



Date Requested: 21/02/2024
Job Reference: 32534883
Site Location: 533548 137581
Requested by:
Miss Tara McCallion
Your Scheme/Reference: Land west
of Crawley Down

Scale: 1:500 (When plotted at A3)

IMPORTANT NOTICES

- This information is given as a guide only and its accuracy cannot be guaranteed
- The plan only shows pipes owned by SSE Utility Solutions Limited, Indigo Pipelines Limited
- Service pipes etc. may not be shown but their presence should be anticipated
- You must use safe digging practices in accordance with H5(G)47 to establish the actual position of mains, services and other apparatus before any mechanical excavation is used
- It is your responsibility to ensure this information is provided to all persons working near our plant
- If in doubt call the SSE Enterprise Dial Before You Dig team on 0345 070 7386.

Please note: If you have overlaps or misalignments between base maps that make it difficult to understand please contact DBYDEnterpriseEnquiries@sse.com or call 0345 070 7386

- | | | | | | |
|--|------------|--|----------------------------|--|------------------|
| | LP Main | | Valve Closed | | Reducer |
| | LP Service | | Valve Open | | Ducting |
| | MP Main | | CSEP | | Gas Supply Point |
| | MP Service | | Pressure Reduction Station | | |
| | IP Main | | End Closure | | |

Indigo Pipelines Ltd.
Registered Office:
Loddon Reach,
Reading Road,
Arborfield,
Reading,
Berkshire, RG2 9HU