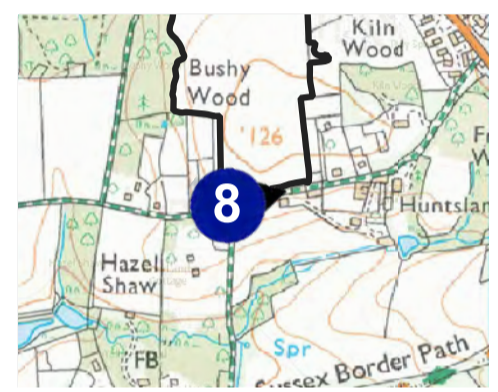




VIEWPOINT 8: LOOKING EAST FROM JUNCTION OF PUBLIC FOOTPATH 32W, 33W AND 34W.



PROJECTION: CYLINDRICAL
 ENLARGEMENT FACTOR: 96% AT A1
 VIEW AT COMFORTABLE ARM'S LENGTH
 VIEWING BOX INCORPORATES UP TO 90° HORIZONTAL FIELD OF VIEW

DATE AND TIME OF PHOTOGRAPHY: 12-03-24 TAKEN AT: 12:53
 MAKE AND MODEL OF CAMERA: CANON 5D
 MAKE AND FOCAL LENGTH OF LENS: 50MM
 DIRECTION OF VIEW: WEST

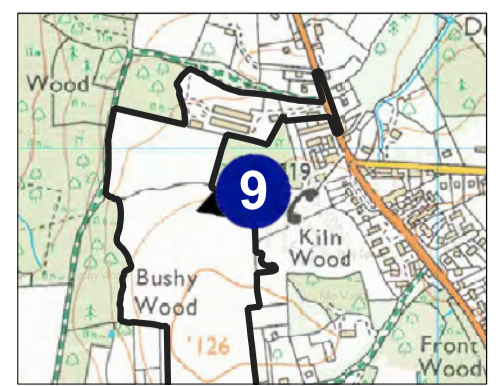
SLR
 www.slrconsulting.com
 Client: **Wates Developments Ltd**
 Project: **Land West of Turners Hill Road and North of Huntsland, including land at Hurst Farm**
 Drawing Number: **CDHF-5.9**
 Date: **FEB 2026**

402.065260.00001	02
JH	CR
FEB 2026	FEB 2026

Type 1 Photography
 Winter Photography



VIEWPOINT 9: LOOKING WEST FROM WOODS VIEW.



PROJECTION: CYLINDRICAL
 ENLARGEMENT FACTOR: 96% AT A1
 VIEW AT COMFORTABLE ARM'S LENGTH
 VIEWING BOX INCORPORATES UP TO 90° HORIZONTAL FIELD OF VIEW

DATE AND TIME OF PHOTOGRAPHY: 12-03-24 TAKEN AT: 9:27
 MAKE AND MODEL OF CAMERA: CANON 5D
 MAKE AND FOCAL LENGTH OF LENS: 50MM
 DIRECTION OF VIEW: NORTH WEST

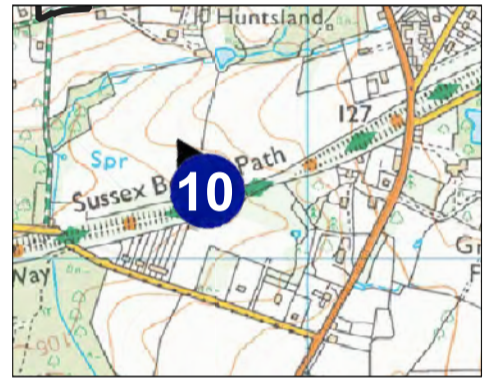
SLR
 www.slrconsulting.com
 Client: **Wates Developments Ltd**
 Project: **Land West of Turners Hill Road and North of Huntsland, including land at Hurst Farm**
 Drawing Number: **CDHF-5.10**
 Date: **FEB 2026**

402.065260.00001	02
JH	CR
FEB 2026	FEB 2026

Type 1 Photography
 Winter Photography



VIEWPOINT 10: LOOKING NORTH WEST FROM THE SUSSEX BORDER PATH (OR 'WORTH WAY').



PROJECTION: CYLINDRICAL
 ENLARGEMENT FACTOR: 96% AT A1
 VIEW AT COMFORTABLE ARM'S LENGTH
 VIEWING BOX INCORPORATES UP TO 90° HORIZONTAL FIELD OF VIEW

DATE AND TIME OF PHOTOGRAPHY: 12-03-24 TAKEN AT: 12:00
 MAKE AND MODEL OF CAMERA: CANNON 5D
 MAKE AND FOCAL LENGTH OF LENS: 50MM
 DIRECTION OF VIEW: NORTH WEST

SLR
 www.slrconsulting.com

Wates Developments Ltd

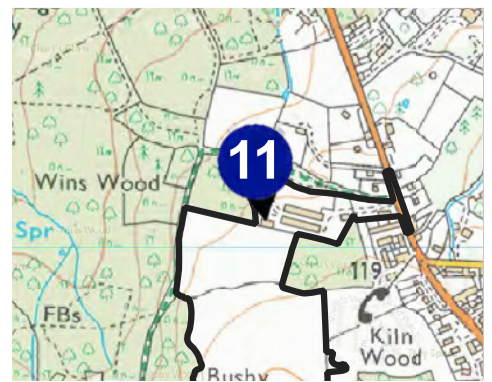
Type 1 Photography
 Winter Photography

Land West of Turners Hill Road and North of Huntsland, including land at Hurst Farm

CDHF-5.11	402_065260_00001	02
JH	JH	CR
FEB 2026	FEB 2026	FEB 2026



VIEWPOINT 11: LOOKING SOUTH FROM PUBLIC FOOTPATH 35W.



PROJECTION: CYLINDRICAL
 ENLARGEMENT FACTOR: 96% AT A1
 VIEW AT COMFORTABLE ARM'S LENGTH
 VIEWING BOX INCORPORATES UP TO 90° HORIZONTAL FIELD OF VIEW

DATE AND TIME OF PHOTOGRAPHY: 12-03-24 TAKEN AT: 14:07
 MAKE AND MODEL OF CAMERA: CANON 5D
 MAKE AND FOCAL LENGTH OF LENS: 50MM
 DIRECTION OF VIEW: SOUTH

SLR
 www.slrconsulting.com

Wates Developments Ltd

Type 1 Photography
 Winter Photography

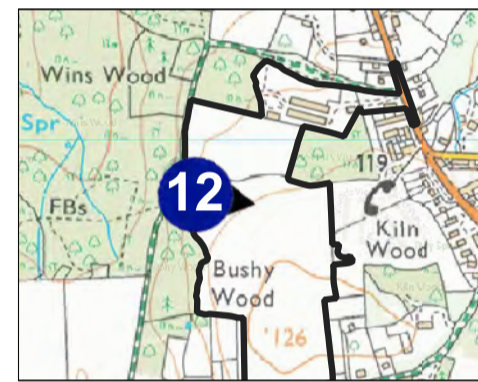
Land West of Turners Hill Road and North of Huntsland, including land at Hurst Farm

CDHF-5.12	402_065260_00001	02
JH	JH	CR
FEB 2026	FEB 2026	FEB 2026

402_065260_00001 PHOTOSHEETS



VIEWPOINT 12: LOOKING EAST ACROSS FIELD 1 TOWARDS FIELD 8, WHEN STEPPING OFF OF FOOTPATH 35W INTO THE SITE



Wates Developments Ltd			
Project: Land West of Turners Hill Road and North of Huntsland, including land at Hurst Farm			
SLR Project No:	402.065260.00001	Rev:	02
Drawn by:	JH	Checked:	CR
Issue:	FEB 2026	Issue:	FEB 2026

Type 1 Photography
 Winter Photography
 Drawing Number: CDHF-5.13

PROJECTION: CYLINDRICAL
 ENLARGEMENT FACTOR: 96% AT A1
 VIEW AT COMFORTABLE ARM'S LENGTH
 VIEWING BOX INCORPORATES UP TO 90° HORIZONTAL FIELD OF VIEW

DATE AND TIME OF PHOTOGRAPHY: 12-03024 TAKEN AT: 12:08
 MAKE AND MODEL OF CAMERA: CANON 5D
 MAKE AND FOCAL LENGTH OF LENS: 50MM
 DIRECTION OF VIEW: EAST



VIEWPOINT 13: LOOKING EAST FROM SUSSEX BORDER PATH



Wates Developments Ltd			
Project: Land West of Turners Hill Road and North of Huntsland, including land at Hurst Farm			
SLR Project No:	402.065260.00001	Rev:	02
Drawn by:	JH	Checked:	CR
Issue:	FEB 2026	Issue:	FEB 2026

Type 1 Photography
 Winter Photography
 Drawing Number: CDHF-5.14

PROJECTION: CYLINDRICAL
 ENLARGEMENT FACTOR: 96% AT A1
 VIEW AT COMFORTABLE ARM'S LENGTH
 VIEWING BOX INCORPORATES UP TO 90° HORIZONTAL FIELD OF VIEW

DATE AND TIME OF PHOTOGRAPHY: 12-03-24 TAKEN AT: 12:36
 MAKE AND MODEL OF CAMERA: CANON 5D
 MAKE AND FOCAL LENGTH OF LENS: 50MM
 DIRECTION OF VIEW: EAST



VIEWPOINT 14: LOOKING NORTH FROM PUBLIC FOOTPATH 68W.



PROJECTION: CYLINDRICAL
 ENLARGEMENT FACTOR: 96% AT A1
 VIEW AT COMFORTABLE ARM'S LENGTH
 VIEWING BOX INCORPORATES UP TO 90° HORIZONTAL FIELD OF VIEW

DATE AND TIME OF PHOTOGRAPHY: 11-04-24 TAKEN AT: 16:15
 MAKE AND MODEL OF CAMERA: CANON 5D
 MAKE AND FOCAL LENGTH OF LENS: 50MM
 DIRECTION OF VIEW: NORTH

SLR
 www.slrconsulting.com

Wates Developments Ltd

Type 1 Photography
 Winter Photography

Project: Land West of Turners Hill Road and North of Huntsland, including land at Hurst Farm

Drawing Number	402.065260.00001	02
Author	JH	ICR
Check	JH	ICR
Date	FEB 2026	FEB 2026



VIEWPOINT 15: LOOKING NORTH FROM WITHIN THE FIELD (NOT PUBLIC LAND) NORTH OF ST LEONARD'S CHURCH TURNERS HILL.



PROJECTION: CYLINDRICAL
 ENLARGEMENT FACTOR: 96% AT A1
 VIEW AT COMFORTABLE ARM'S LENGTH
 VIEWING BOX INCORPORATES UP TO 90° HORIZONTAL FIELD OF VIEW

DATE AND TIME OF PHOTOGRAPHY: 11-04-24 TAKEN AT: 16:31
 MAKE AND MODEL OF CAMERA: CANON 5D
 MAKE AND FOCAL LENGTH OF LENS: 50MM
 DIRECTION OF VIEW: NORTH

SLR
 www.slrconsulting.com

Wates Developments Ltd

Type 1 Photography
 Winter Photography

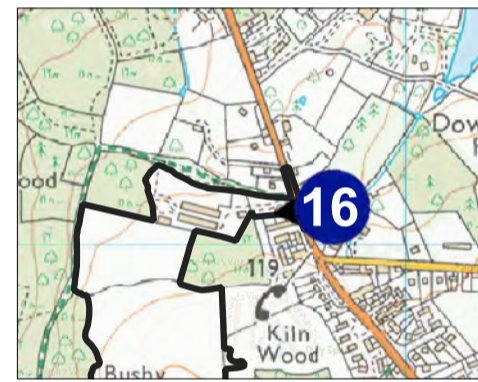
Project: Land West of Turners Hill Road and North of Huntsland, including land at Hurst Farm

Drawing Number	402.065260.00001	02
Author	JH	ICR
Check	JH	ICR
Date	FEB 2026	FEB 2026



BARNs ASSOCIATED WITH HURST FARM

VIEWPOINT 16: LOOKING WEST FROM TURNERS HILL RD.



SLR
www.slrconsulting.com

Client: **Wates Developments Ltd**

Project: **Land West of Turners Hill Road and North of Huntsland, including land at Hurst Farm**

Type 1 Photography
Winter Photography

Drawing Number: **CDHF-5.17**

Project No:	402.065260.00001	Rev:	00
Author:	JH	Checked:	CR
Date:	FEB 2026	Date:	FEB 2026

PROJECTION: CYLINDRICAL
ENLARGEMENT FACTOR: 96% AT A1
VIEW AT COMFORTABLE ARM'S LENGTH
VIEWING BOX INCORPORATES UP TO 90° HORIZONTAL FIELD OF VIEW

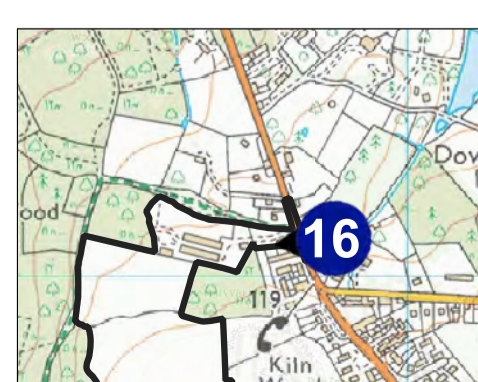
DATE AND TIME OF PHOTOGRAPHY: 27/01/2026 TAKEN AT: 10:09
MAKE AND MODEL OF CAMERA: NIKON D750
MAKE AND FOCAL LENGTH OF LENS: 50MM
DIRECTION OF VIEW: WEST



WESTLANDS (GRADE II LISTED)

TURNERS HILL ROAD

VIEWPOINT 16: LOOKING WEST FROM TURNERS HILL RD CONTINUED.



SLR
www.slrconsulting.com

Client: **Wates Developments Ltd**

Project: **Land West of Turners Hill Road and North of Huntsland, including land at Hurst Farm**

Type 1 Photography
Winter Photography

Drawing Number: **CDHF-5.18**

Project No:	402.065260.00001	Rev:	00
Author:	JH	Checked:	CR
Date:	FEB 2026	Date:	FEB 2026

PROJECTION: CYLINDRICAL
ENLARGEMENT FACTOR: 96% AT A1
VIEW AT COMFORTABLE ARM'S LENGTH
VIEWING BOX INCORPORATES UP TO 90° HORIZONTAL FIELD OF VIEW

DATE AND TIME OF PHOTOGRAPHY: 27/01/2026 TAKEN AT: 10:09
MAKE AND MODEL OF CAMERA: NIKON D750
MAKE AND FOCAL LENGTH OF LENS: 50MM
DIRECTION OF VIEW: WEST

402.065260.00001_PHOTOSHEETS