DRAINLINE SOUTHERN LIMITED
Holyfield , Waltham Abbey
Tel. 01403261549

WEB PROJECT
CLICK TO OPEN THIS PROJECT

Project

Project Name:	FALCON PARK HOPHURST LANE CRAWLEY RH10 4XF
Project Description:	CONDITION & CONNECTIVITY
Project Number:	1527183
Project Status:	Complete
Project Date:	5/1/2026
Inspection Standard:	MSCC5 Sewers & Drainage GB (SRM5 Scoring)

DRAINLINE SOUTHERN LIMITED
Holyfield , Waltham Abbey
Tel. 01403261549

Table of Contents

Project Name	Project Number	Project Date
FALCON PARK HOPHURST LANE CRAWLEY RH10 4XF	1527183	5/1/2026

Project Information P-3
Project Pictures P-4
Section Item 1: ACO1 > SW01 (ACO1X) 5
Section Item 2: RWP1 > SW01 (RWP1X) 6
Section Item 3: SW01 > SW02 (SW01X) 8
Section Item 4: ACO2 > JNACO2 (ACO2X) 9
Section Item 5: ACO3 > JNACO3 (ACO3X) 10
Section Item 6: SW03 > SW02 (SW03X) 11
Section Item 7: SW04 > SW03 (SW04X) 12
Section Item 8: SW02 > PUMP (SW02X) 13
Section Item 9: PUMP > SW05 (PUMPX) 14
Section Item 10: GY01 > SK01 (GY01X) 15
Section Item 11: RWP5 > SW04 (RWP5X) 16
Section Item 12: STACK1 > SW04 (STACK1X) 17
Section Item 13: RWP4 > JNRWP4 (RWP4X) 19
Section Item 14: RWP3 > JNRWP3 (RWP3X) 20
Section Item 15: RWP2 > JNRWP2 (RWP2X) 21
Section Item 16: WC > FW01 (WCX) 22
Section Item 17: FW01 > FW02 (FW01X) 23
Section Item 18: STACK2 > FW01 (STACK2X) 24
Section Item 19: STACK3 > FW01 (STACK3X) 25
Section Item 20: FW02.1 > FW02 (FW02.1X) 26
Section Item 21: FW02.2 > FW02 (FW02.2X) 27
Section Item 22: FW02.3 > FW02 (FW02.3X) 28
Section Item 23: FW02 > FW03 (FW02X) 29
Section Item 24: FW04.1 > FW04 (FW04.1X) 30
Section Item 25: FW04 > FW05 (FW04X) 31
Section Item 26: FW05.1 > FW05 (FW05.1X) 32
Section Item 27: FW05 > FW03 (FW05X) 33

Table of Contents

Project Name	Project Number	Project Date
FALCON PARK HOPHURST LANE CRAWLEY RH10 4XF	1527183	5/1/2026

Section Item 28: STACK6 > FW03 (STACK6X) 34

Section Item 29: FW03 > CESSTANK (FW03X) 35

DRAINLINE SOUTHERN LIMITED
Holyfield , Waltham Abbey
Tel. 01403261549

Project Information

Project Name	Project Number	Project Date
FALCON PARK HOPHURST LANE CRAWLEY RH10 4XF	1527183	5/1/2026

Contractor

Company: DRAINLINE SOUTHERN LIMITED
Contact: Tom Newman
Department: DRAINLINE SOUTHERN LIMITED
Street: Holyfield
Town or City: Waltham Abbey
County: Essex
Post Code: BN6 9HD
Phone: 01403261549

DRAINLINE SOUTHERN LIMITED
Holyfield , Waltham Abbey
Tel. 01403261549

Project Information

Project Name	Project Number	Project Date
FALCON PARK HOPHURST LANE CRAWLEY RH10 4XF	1527183	5/1/2026

Project Drawing, Page 'FALCON PARK HOPHURST LANE CRAWLEY RH10

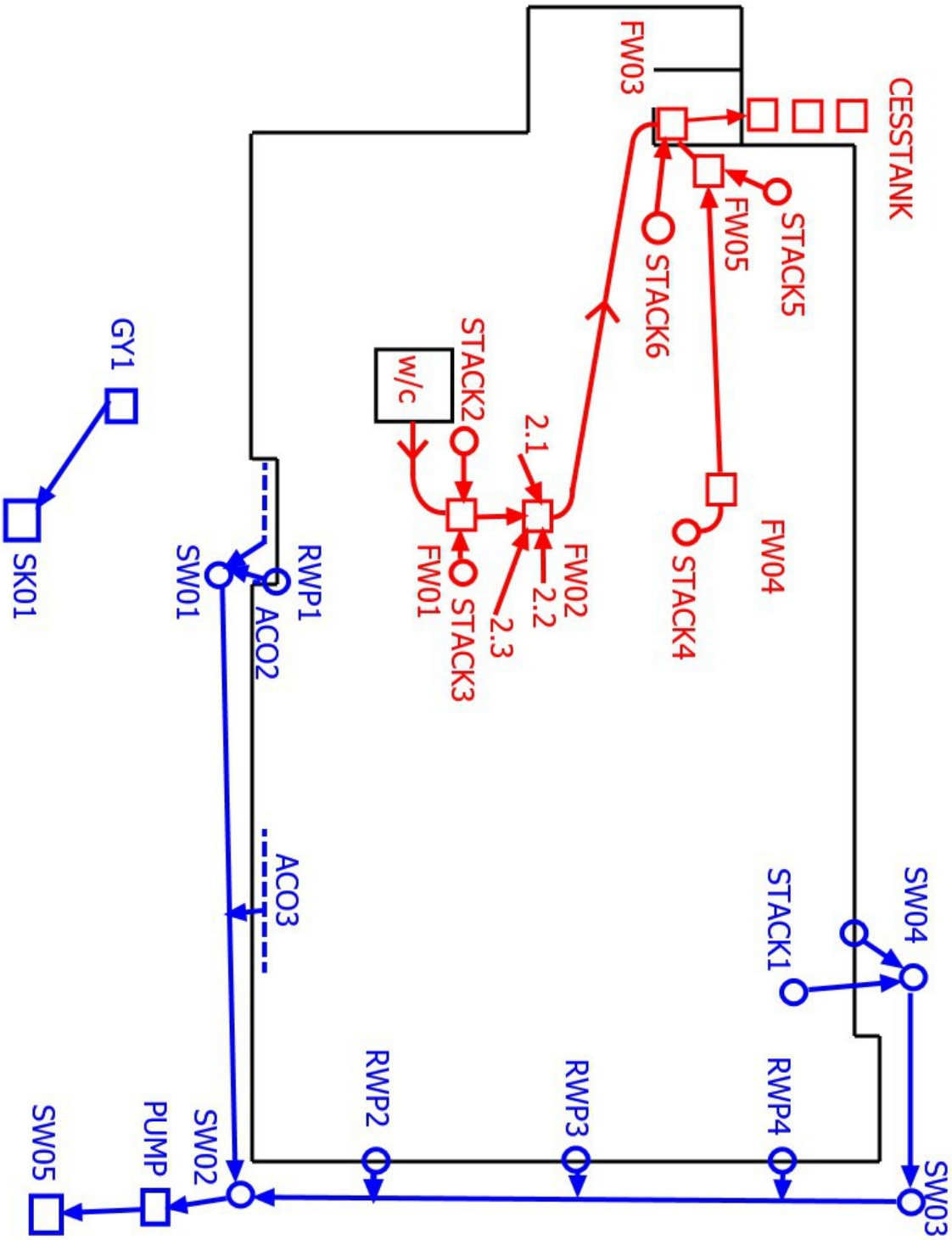

DRAINLINE SOUTHERN LIMITED
Holyfield , Waltham Abbey
Tel. 01403261549

Project Pictures

Project Name	Project Number	Project Date
FALCON PARK HOPHURST LANE CRAWLEY RH10 4XF	1527183	5/1/2026

20260501_103029[1]

20260501_103141[1]

GY01[1]

WC[1]

STACK3[1]

STACK_2[1]

DRAINLINE SOUTHERN LIMITED
Holyfield , Waltham Abbey
Tel. 01403261549

Completed section inspection

WEB PROJECT CLICK TO OPEN THIS SECTION

Item No.	Insp. No.	Date	Time	Client`s Job Ref	Weather	Pre Cleaned	PLR
1	1	01/05/26	9:43	1527183	No Rain Or Snow	Yes	ACO1X

Operator	Vehicle	Camera	Preset Length	Legal Status	Alternative ID
DLJN	PK19 RSX	Push Rod	0.20 m	Private Drain	Not Specified

Town or Village:	Crawley Down	**Inspection Direction:**	Upstream	**Upstream Node:**	ACO1
Road:	Hophurst Lane	**Inspected Length:**	3.49 m	**Upstream Pipe Depth:**	0.000 m
Location:	Footway	**Total Length:**	3.49 m	**Downstream Node:**	SW01
Surface Type:	Block Paved	**Joint Length:**	1.00 m	**Downstream Pipe Depth:**	0.370 m

Use:	Surface water	**Pipe Shape:**	Circular
Type of Pipe:	Gravity drain/sewer	**Dia/Height:**	100 mm
Flow Control:	No flow control	**Material:**	Polyvinyl chloride
Year Constructed:	1900	**Lining Type:**	No Lining
Inspection Purpose:	Sample condition survey	**Lining Material:**	No Lining

Comments: COMPLETE
Recommendations: None

Scale: 1:50

Depth: 0.37 m
SW01

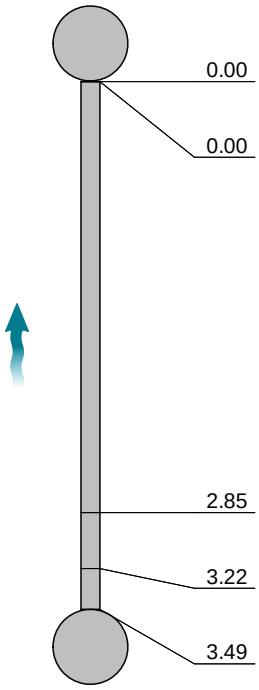

ACO1
Depth: 0.00 m

Position [m]	Code	Observation	MPEG	Photo	Grade
0.00	IC	Start node, inspection chamber, reference: SW01	00:00:00		
0.00	WL	Water level, 0% of the vertical dimension	00:00:00		
2.85	LR	Line deviates right	00:00:17		
3.22	LU	Line deviates up	00:00:20		
3.49	OCF	Finish node, other special chamber, reference: ACO1: ACO	00:00:25		

STR No. Def	STR Peak	STR Mean	STR Total	STR Grade	SER No. Def	SER Peak	SER Mean	SER Total	SER Grade
0	0.0	0.0	0.0	1.0	0	0.0	0.0	0.0	1.0

DRAINLINE SOUTHERN LIMITED
Holyfield , Waltham Abbey
Tel. 01403261549

Completed section inspection

WEB PROJECT CLICK TO OPEN THIS SECTION

Item No.	Insp. No.	Date	Time	Client`s Job Ref	Weather	Pre Cleaned	PLR
2	1	01/05/26	9:45	1527183	No Rain Or Snow	Yes	RWP1X

Operator	Vehicle	Camera	Preset Length	Legal Status	Alternative ID
DLJN	PK19 RSX	Push Rod	0.20 m	Private Drain	Not Specified

Town or Village:	Crawley Down	**Inspection Direction:**	Upstream	**Upstream Node:**	RWP1
Road:	Hophurst Lane	**Inspected Length:**	3.48 m	**Upstream Pipe Depth:**	0.000 m
Location:	Footway	**Total Length:**	3.48 m	**Downstream Node:**	SW01
Surface Type:	Block Paved	**Joint Length:**	1.00 m	**Downstream Pipe Depth:**	0.390 m

Use:	Surface water	**Pipe Shape:**	Circular
Type of Pipe:	Gravity drain/sewer	**Dia/Height:**	100 mm
Flow Control:	No flow control	**Material:**	Polyvinyl chloride
Year Constructed:	1900	**Lining Type:**	No Lining
Inspection Purpose:	Sample condition survey	**Lining Material:**	No Lining

Comments: COMPLETE
Recommendations: SEE REPORT

Scale: 1:50

Depth: 0.39 m
SW01

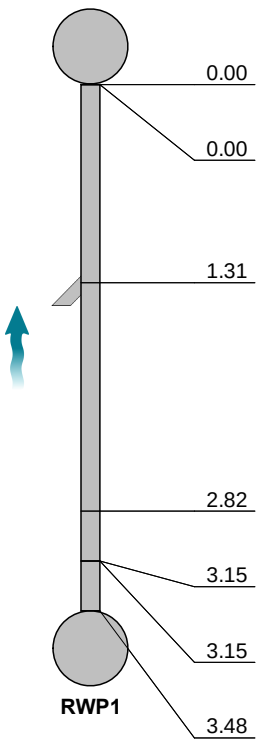

Depth: 0.00 m

Position [m]	Code	Observation	MPEG	Photo	Grade
0.00	IC	Start node, inspection chamber, reference: SW01	00:00:00		
0.00	WL	Water level, 0% of the vertical dimension	00:00:00		
1.31	JN	Junction at 2 o'clock, 100mm dia, from ACO2	00:00:25		
2.82	LR	Line deviates right	00:00:30		
3.15	H	Hole in drain or sewer from 6 o'clock to 8 o'clock	00:00:40		4
3.15	LU	Line deviates up	00:00:43		
3.48	OCF	Finish node, other special chamber, reference: RWP1: RAIN WATER PIPE	00:00:50		

STR No. Def	STR Peak	STR Mean	STR Total	STR Grade	SER No. Def	SER Peak	SER Mean	SER Total	SER Grade
1	80.0	23.0	80.0	4.0	0	0.0	0.0	0.0	1.0

DRAINLINE SOUTHERN LIMITED
Holyfield , Waltham Abbey
Tel. 01403261549

Section Pictures - 5/1/2026 - RWP1X

Item No.	Inspection Direction	PLR	Client`s Job Ref	Contractor`s Job Ref
2	Upstream	RWP1X	1527183	Z

1, 00:00:40, 3.15 m
Hole in drain or sewer from 6 o'clock to 8 o'clock

DRAINLINE SOUTHERN LIMITED
Holyfield , Waltham Abbey
Tel. 01403261549

Completed section inspection

WEB PROJECT CLICK TO OPEN THIS SECTION

Item No.	Insp. No.	Date	Time	Client`s Job Ref	Weather	Pre Cleaned	PLR
3	1	01/05/26	9:49	1527183	No Rain Or Snow	Yes	SW01X

Operator	Vehicle	Camera	Preset Length	Legal Status	Alternative ID
DLJN	PK19 RSX	Push Rod	0.20 m	Private Drain	Not Specified

Town or Village:	Crawley Down	**Inspection Direction:**	Downstream	**Upstream Node:**	SW01
Road:	Hophurst Lane	**Inspected Length:**	13.76 m	**Upstream Pipe Depth:**	0.460 m
Location:	Footway	**Total Length:**	13.76 m	**Downstream Node:**	SW02
Surface Type:	Block Paved	**Joint Length:**	1.00 m	**Downstream Pipe Depth:**	0.000 m

Use:	Surface water	**Pipe Shape:**	Circular
Type of Pipe:	Gravity drain/sewer	**Dia/Height:**	150 mm
Flow Control:	No flow control	**Material:**	Polyvinyl chloride
Year Constructed:	1900	**Lining Type:**	No Lining
Inspection Purpose:	Sample condition survey	**Lining Material:**	No Lining

Comments: COMPLETE
Recommendations: None

Scale: 1:120



Position [m]	Code	Observation	MPEG	Photo	Grade
0.00	GY	Start node, gully, reference: SW01	00:00:00		
0.00	WL	Water level, 0% of the vertical dimension	00:00:00		
9.61	JN	Junction at 9 o'clock, 100mm dia, from ACO3	00:00:49		
13.76	ICF	Finish node, inspection chamber, reference: SW02	00:01:06		

STR No. Def	STR Peak	STR Mean	STR Total	STR Grade	SER No. Def	SER Peak	SER Mean	SER Total	SER Grade
0	0.0	0.0	0.0	1.0	0	0.0	0.0	0.0	1.0

DRAINLINE SOUTHERN LIMITED
Holyfield , Waltham Abbey
Tel. 01403261549

Completed section inspection

WEB PROJECT CLICK TO OPEN THIS SECTION

Item No.	Insp. No.	Date	Time	Client`s Job Ref	Weather	Pre Cleaned	PLR
4	1	01/05/26	9:54	1527183	No Rain Or Snow	Yes	ACO2X

Operator	Vehicle	Camera	Preset Length	Legal Status	Alternative ID
DLJN	PK19 RSX	Push Rod	0.20 m	Private Drain	Not Specified

Town or Village:	Crawley Down	**Inspection Direction:**	Downstream	**Upstream Node:**	ACO2
Road:	Hophurst Lane	**Inspected Length:**	0.47 m	**Upstream Pipe Depth:**	0.200 m
Location:	Footway	**Total Length:**	0.47 m	**Downstream Node:**	JNACO2
Surface Type:	Block Paved	**Joint Length:**	0.50 m	**Downstream Pipe Depth:**	0.000 m

Use:	Surface water	**Pipe Shape:**	Circular
Type of Pipe:	Gravity drain/sewer	**Dia/Height:**	100 mm
Flow Control:	No flow control	**Material:**	Polyvinyl chloride
Year Constructed:	1900	**Lining Type:**	No Lining
Inspection Purpose:	Sample condition survey	**Lining Material:**	No Lining

Comments: COMPLETE
Recommendations: None

Scale: 1:50

Depth: 0.20 m
ACO2

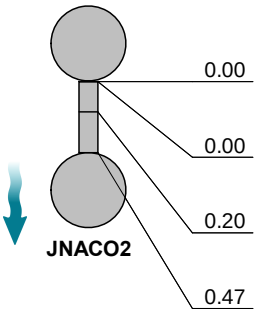

JNACO2

Depth: 0.00 m

Position [m]	Code	Observation	MPEG	Photo	Grade
0.00	OC	Start node, other special chamber, reference: ACO2: ACO	00:00:00		
0.00	WL	Water level, 0% of the vertical dimension	00:00:00		
0.20	LD	Line deviates down	00:00:10		
0.47	BRF	Finish node, major connection without manhole, reference: JNACO2	00:00:15		

STR No. Def	STR Peak	STR Mean	STR Total	STR Grade	SER No. Def	SER Peak	SER Mean	SER Total	SER Grade
0	0.0	0.0	0.0	1.0	0	0.0	0.0	0.0	1.0

DRAINLINE SOUTHERN LIMITED
Holyfield , Waltham Abbey
Tel. 01403261549

Completed section inspection

WEB PROJECT CLICK TO OPEN THIS SECTION

Item No.	Insp. No.	Date	Time	Client`s Job Ref	Weather	Pre Cleaned	PLR
5	1	01/05/26	10:12	1527183	No Rain Or Snow	Yes	ACO3X

Operator	Vehicle	Camera	Preset Length	Legal Status	Alternative ID
DLJN	PK19 RSX	Push Rod	0.20 m	Private Drain	Not Specified

Town or Village:	Crawley Down	**Inspection Direction:**	Downstream	**Upstream Node:**	ACO3
Road:	Hophurst Lane	**Inspected Length:**	1.85 m	**Upstream Pipe Depth:**	0.200 m
Location:	Footway	**Total Length:**	1.85 m	**Downstream Node:**	JNACO3
Surface Type:	Block Paved	**Joint Length:**	1.00 m	**Downstream Pipe Depth:**	0.000 m

Use:	Surface water	**Pipe Shape:**	Circular
Type of Pipe:	Gravity drain/sewer	**Dia/Height:**	100 mm
Flow Control:	No flow control	**Material:**	Polyvinyl chloride
Year Constructed:	1900	**Lining Type:**	No Lining
Inspection Purpose:	Sample condition survey	**Lining Material:**	No Lining

Comments: COMPLETE
Recommendations: None

Scale: 1:50

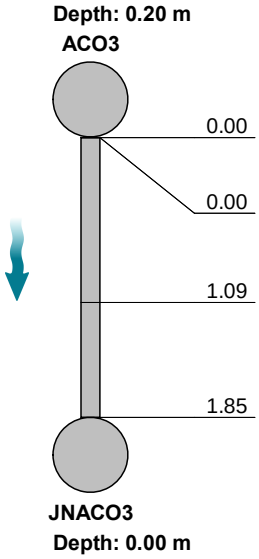

Position [m]	Code	Observation	MPEG	Photo	Grade
0.00	OC	Start node, other special chamber, reference: ACO3: ACO	00:00:00		
0.00	WL	Water level, 0% of the vertical dimension	00:00:00		
1.09	LL	Line deviates left	00:00:12		
1.85	BRF	Finish node, major connection without manhole, reference: JNACO3	00:00:17		

STR No. Def	STR Peak	STR Mean	STR Total	STR Grade	SER No. Def	SER Peak	SER Mean	SER Total	SER Grade
0	0.0	0.0	0.0	1.0	0	0.0	0.0	0.0	1.0

DRAINLINE SOUTHERN LIMITED
Holyfield , Waltham Abbey
Tel. 01403261549

Completed section inspection

WEB PROJECT CLICK TO OPEN THIS SECTION

Item No.	Insp. No.	Date	Time	Client`s Job Ref	Weather	Pre Cleaned	PLR
6	1	01/05/26	10:17	1527183	No Rain Or Snow	Yes	SW03X

Operator	Vehicle	Camera	Preset Length	Legal Status	Alternative ID
DLJN	PK19 RSX	Push Rod	0.20 m	Private Drain	Not Specified

Town or Village:	Crawley Down	**Inspection Direction:**	Upstream	**Upstream Node:**	SW03
Road:	Hophurst Lane	**Inspected Length:**	35.36 m	**Upstream Pipe Depth:**	0.000 m
Location:	Footway	**Total Length:**	35.36 m	**Downstream Node:**	SW02
Surface Type:	Grass	**Joint Length:**	3.00 m	**Downstream Pipe Depth:**	0.810 m

Use:	Surface water	**Pipe Shape:**	Circular
Type of Pipe:	Gravity drain/sewer	**Dia/Height:**	150 mm
Flow Control:	No flow control	**Material:**	Polyvinyl chloride
Year Constructed:	1900	**Lining Type:**	No Lining
Inspection Purpose:	Sample condition survey	**Lining Material:**	No Lining

Comments: COMPLETE
Recommendations: None

Scale: 1:307

Depth: 0.81 m
SW02

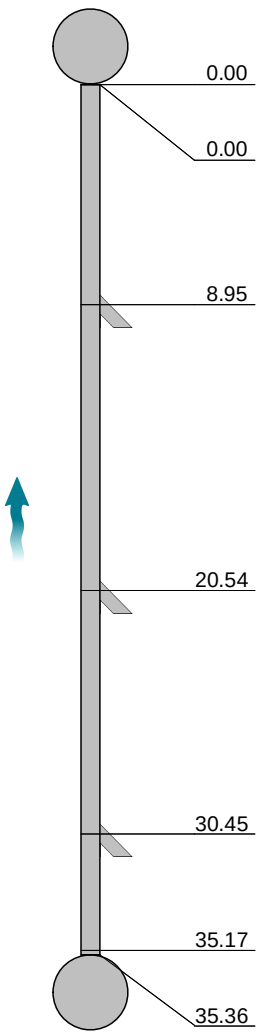

Position [m]	Code	Observation	MPEG	Photo	Grade
0.00	IC	Start node, inspection chamber, reference: SW02	00:00:00		
0.00	WL	Water level, 5% of the vertical dimension	00:00:00		
8.95	JN	Junction at 10 o'clock, 100mm dia, from RWP2	00:00:45		
20.54	JN	Junction at 10 o'clock, 100mm dia, from RWP3	00:01:20		
30.45	JN	Junction at 9 o'clock, 100mm dia, from RWP4	00:01:55		
35.17	LL	Line deviates left	00:02:15		
35.36	ICF	Finish node, inspection chamber, reference: SW03	00:02:20		

SW03
Depth: 0.00 m

STR No. Def	STR Peak	STR Mean	STR Total	STR Grade	SER No. Def	SER Peak	SER Mean	SER Total	SER Grade
0	0.0	0.0	0.0	1.0	0	0.0	0.0	0.0	1.0

DRAINLINE SOUTHERN LIMITED
Holyfield , Waltham Abbey
Tel. 01403261549

Completed section inspection

WEB PROJECT CLICK TO OPEN THIS SECTION

Item No.	Insp. No.	Date	Time	Client`s Job Ref	Weather	Pre Cleaned	PLR
7	1	01/05/26	11:38	1527183	No Rain Or Snow	Yes	SW04X

Operator	Vehicle	Camera	Preset Length	Legal Status	Alternative ID
DLJN	PK19 RSX	Push Rod	0.20 m	Private Drain	Not Specified

Town or Village:	Crawley Down	**Inspection Direction:**	Upstream	**Upstream Node:**	SW04
Road:	Hophurst Lane	**Inspected Length:**	13.71 m	**Upstream Pipe Depth:**	0.000 m
Location:	Footway	**Total Length:**	13.71 m	**Downstream Node:**	SW03
Surface Type:	Grass	**Joint Length:**	1.00 m	**Downstream Pipe Depth:**	

Use:	Surface water	**Pipe Shape:**	Circular
Type of Pipe:	Gravity drain/sewer	**Dia/Height:**	150 mm
Flow Control:	No flow control	**Material:**	Polyvinyl chloride
Year Constructed:	1900	**Lining Type:**	No Lining
Inspection Purpose:	Sample condition survey	**Lining Material:**	No Lining

Comments: COMPLETE
Recommendations: None

Scale: 1:119

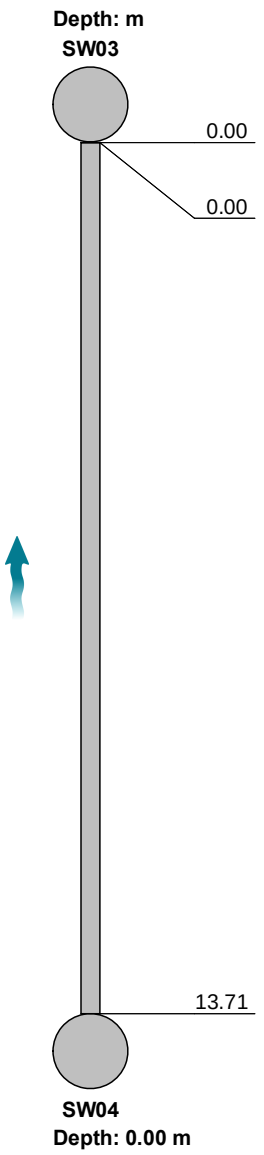

Position [m]	Code	Observation	MPEG	Photo	Grade
0.00	IC	Start node, inspection chamber, reference: SW03	00:00:00		
0.00	WL	Water level, 5% of the vertical dimension	00:00:00		
13.71	ICF	Finish node, inspection chamber, reference: SW04	00:00:55		

STR No. Def	STR Peak	STR Mean	STR Total	STR Grade	SER No. Def	SER Peak	SER Mean	SER Total	SER Grade
0	0.0	0.0	0.0	1.0	0	0.0	0.0	0.0	1.0

DRAINLINE SOUTHERN LIMITED
Holyfield , Waltham Abbey
Tel. 01403261549

Completed section inspection

WEB PROJECT CLICK TO OPEN THIS SECTION

Item No.	Insp. No.	Date	Time	Client`s Job Ref	Weather	Pre Cleaned	PLR
8	1	01/05/26	10:25	1527183	No Rain Or Snow	Yes	SW02X

Operator	Vehicle	Camera	Preset Length	Legal Status	Alternative ID
DLJN	PK19 RSX	Push Rod	0.20 m	Private Drain	Not Specified

Town or Village:	Crawley Down	**Inspection Direction:**	Downstream	**Upstream Node:**	SW02
Road:	Hophurst Lane	**Inspected Length:**	4.12 m	**Upstream Pipe Depth:**	0.850 m
Location:	Footway	**Total Length:**	4.12 m	**Downstream Node:**	PUMP
Surface Type:	Grass	**Joint Length:**	1.00 m	**Downstream Pipe Depth:**	0.000 m

Use:	Surface water	**Pipe Shape:**	Circular
Type of Pipe:	Gravity drain/sewer	**Dia/Height:**	100 mm
Flow Control:	No flow control	**Material:**	Polyvinyl chloride
Year Constructed:	1900	**Lining Type:**	No Lining
Inspection Purpose:	Sample condition survey	**Lining Material:**	No Lining

Comments: COMPLETE
Recommendations: None

Scale: 1:50

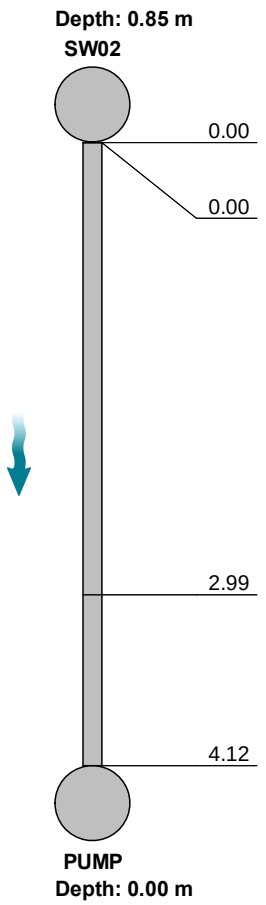

Position [m]	Code	Observation	MPEG	Photo	Grade
0.00	IC	Start node, inspection chamber, reference: SW02	00:00:00		
0.00	WL	Water level, 5% of the vertical dimension	00:00:00		
2.99	LR	Line deviates right	00:00:24		
4.12	OCF	Finish node, other special chamber, reference: PUMP: PUMP CHAMBER	00:00:31		

STR No. Def	STR Peak	STR Mean	STR Total	STR Grade	SER No. Def	SER Peak	SER Mean	SER Total	SER Grade
0	0.0	0.0	0.0	1.0	0	0.0	0.0	0.0	1.0

DRAINLINE SOUTHERN LIMITED
Holyfield , Waltham Abbey
Tel. 01403261549

Completed section inspection

WEB PROJECT CLICK TO OPEN THIS SECTION

Item No.	Insp. No.	Date	Time	Client`s Job Ref	Weather	Pre Cleaned	PLR
9	1	01/05/26	11:19	1527183	No Rain Or Snow	Yes	PUMPX

Operator	Vehicle	Camera	Preset Length	Legal Status	Alternative ID
DLJN	PK19 RSX	Push Rod	0.20 m	Private Drain	Not Specified

Town or Village:	Crawley Down	**Inspection Direction:**	Upstream	**Upstream Node:**	PUMP
Road:	Hophurst Lane	**Inspected Length:**	4.40 m	**Upstream Pipe Depth:**	0.000 m
Location:	Footway	**Total Length:**	4.40 m	**Downstream Node:**	SW05
Surface Type:	Grass	**Joint Length:**	1.00 m	**Downstream Pipe Depth:**	0.740 m

Use:	Surface water	**Pipe Shape:**	Circular
Type of Pipe:	Gravity drain/sewer	**Dia/Height:**	100 mm
Flow Control:	No flow control	**Material:**	Polyvinyl chloride
Year Constructed:	1900	**Lining Type:**	No Lining
Inspection Purpose:	Sample condition survey	**Lining Material:**	No Lining

Comments: COMPLETE
Recommendations: None

Scale: 1:50

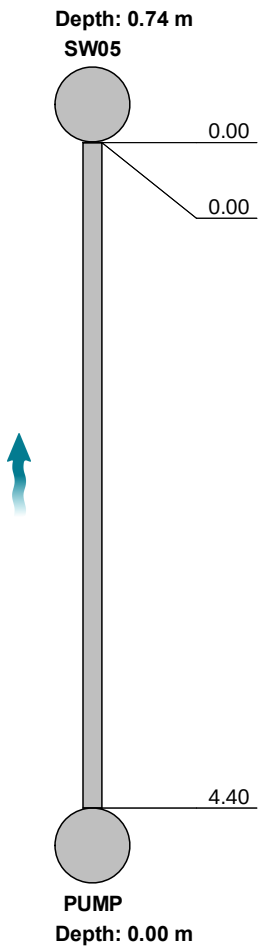

Position [m]	Code	Observation	MPEG	Photo	Grade
0.00	SK	Start node, soakaway, reference: SW05	00:00:00		
0.00	WL	Water level, 50% of the vertical dimension	00:00:00		
4.40	OCF	Finish node, other special chamber, reference: PUMP: PUMP CHAMBER	00:00:35		

STR No. Def	STR Peak	STR Mean	STR Total	STR Grade	SER No. Def	SER Peak	SER Mean	SER Total	SER Grade
0	0.0	0.0	0.0	1.0	0	0.0	0.0	0.0	1.0

DRAINLINE SOUTHERN LIMITED
Holyfield , Waltham Abbey
Tel. 01403261549

Completed section inspection

WEB PROJECT CLICK TO OPEN THIS SECTION

Item No.	Insp. No.	Date	Time	Client`s Job Ref	Weather	Pre Cleaned	PLR
10	1	01/05/26	10:47	1527183	No Rain Or Snow	Yes	GY01X

Operator	Vehicle	Camera	Preset Length	Legal Status	Alternative ID
DLJN	PK19 RSX	Push Rod	0.20 m	Private Drain	Not Specified

Town or Village:	Crawley Down	**Inspection Direction:**	Downstream	**Upstream Node:**	GY01
Road:	Hophurst Lane	**Inspected Length:**	9.17 m	**Upstream Pipe Depth:**	0.230 m
Location:	Footway	**Total Length:**	9.17 m	**Downstream Node:**	SK01
Surface Type:	Grass	**Joint Length:**	1.00 m	**Downstream Pipe Depth:**	0.000 m

Use:	Surface water	**Pipe Shape:**	Circular
Type of Pipe:	Gravity drain/sewer	**Dia/Height:**	100 mm
Flow Control:	No flow control	**Material:**	Polyvinyl chloride
Year Constructed:	1900	**Lining Type:**	No Lining
Inspection Purpose:	Sample condition survey	**Lining Material:**	No Lining

Comments: COMPLETE
Recommendations: None

Scale: 1:80

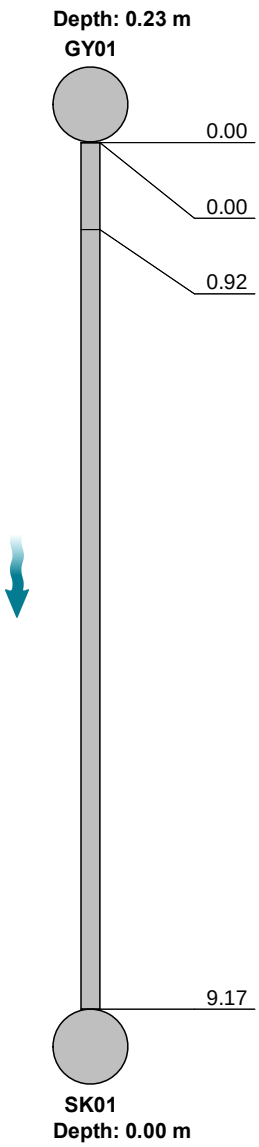

Position [m]	Code	Observation	MPEG	Photo	Grade
0.00	GY	Start node, gully, reference: GY01	00:00:00		
0.00	WL	Water level, 0% of the vertical dimension	00:00:00		
0.92	LR	Line deviates right	00:00:14		
9.17	SKF	Finish node, soakaway, reference: SK01	00:00:38		

STR No. Def	STR Peak	STR Mean	STR Total	STR Grade	SER No. Def	SER Peak	SER Mean	SER Total	SER Grade
0	0.0	0.0	0.0	1.0	0	0.0	0.0	0.0	1.0

DRAINLINE SOUTHERN LIMITED
Holyfield , Waltham Abbey
Tel. 01403261549

Completed section inspection

WEB PROJECT CLICK TO OPEN THIS SECTION

Item No.	Insp. No.	Date	Time	Client`s Job Ref	Weather	Pre Cleaned	PLR
11	1	01/05/26	11:40	1527183	No Rain Or Snow	Yes	RWP5X

Operator	Vehicle	Camera	Preset Length	Legal Status	Alternative ID
DLJN	PK19 RSX	Push Rod	0.20 m	Private Drain	Not Specified

Town or Village:	Crawley Down	**Inspection Direction:**	Upstream	**Upstream Node:**	RWP5
Road:	Hophurst Lane	**Inspected Length:**	6.45 m	**Upstream Pipe Depth:**	0.000 m
Location:	Footway	**Total Length:**	6.45 m	**Downstream Node:**	SW04
Surface Type:	Grass	**Joint Length:**	1.00 m	**Downstream Pipe Depth:**	0.000 m

Use:	Surface water	**Pipe Shape:**	Circular
Type of Pipe:	Gravity drain/sewer	**Dia/Height:**	150 mm
Flow Control:	No flow control	**Material:**	Polyvinyl chloride
Year Constructed:	1900	**Lining Type:**	No Lining
Inspection Purpose:	Sample condition survey	**Lining Material:**	No Lining

Comments: COMPLETE
Recommendations: None

Scale: 1:56

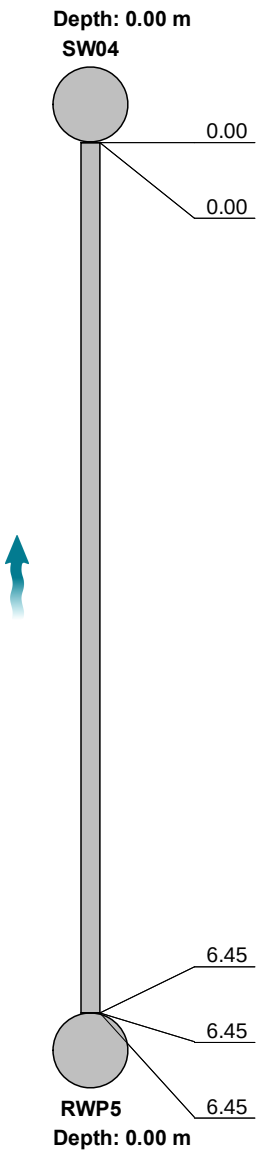

Position [m]	Code	Observation	MPEG	Photo	Grade
0.00	IC	Start node, inspection chamber, reference: SW04	00:00:00		
0.00	WL	Water level, 5% of the vertical dimension	00:00:00		
6.45	SC	Pipe size changes, new size(s), 100mm high	00:00:36		
6.45	LU	Line deviates up	00:00:37		
6.45	OCF	Finish node, other special chamber, reference: RWP5: RAIN WATER PIPE	00:00:37		

STR No. Def	STR Peak	STR Mean	STR Total	STR Grade	SER No. Def	SER Peak	SER Mean	SER Total	SER Grade
0	0.0	0.0	0.0	1.0	0	0.0	0.0	0.0	1.0

DRAINLINE SOUTHERN LIMITED
Holyfield , Waltham Abbey
Tel. 01403261549

Completed section inspection

WEB PROJECT CLICK TO OPEN THIS SECTION

Item No.	Insp. No.	Date	Time	Client`s Job Ref	Weather	Pre Cleaned	PLR
12	1	01/05/26	11:53	1527183	No Rain Or Snow	Yes	STACK1X

Operator	Vehicle	Camera	Preset Length	Legal Status	Alternative ID
DLJN	PK19 RSX	Push Rod	0.20 m	Private Drain	Not Specified

Town or Village:	Crawley Down	**Inspection Direction:**	Upstream	**Upstream Node:**	STACK1
Road:	Hophurst Lane	**Inspected Length:**	4.18 m	**Upstream Pipe Depth:**	0.000 m
Location:	Footway	**Total Length:**	4.18 m	**Downstream Node:**	SW04
Surface Type:	Grass	**Joint Length:**	1.00 m	**Downstream Pipe Depth:**	0.000 m

Use:	Surface water	**Pipe Shape:**	Circular
Type of Pipe:	Gravity drain/sewer	**Dia/Height:**	100 mm
Flow Control:	No flow control	**Material:**	Polyvinyl chloride
Year Constructed:	1900	**Lining Type:**	No Lining
Inspection Purpose:	Sample condition survey	**Lining Material:**	No Lining

Comments: COMPLETE
Recommendations: None

Scale: 1:50

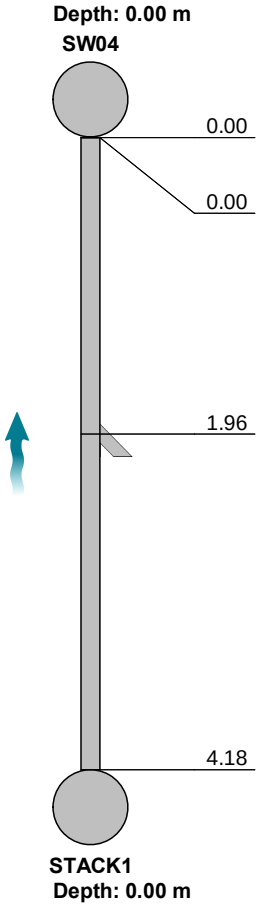

Position [m]	Code	Observation	MPEG	Photo	Grade
0.00	IC	Start node, inspection chamber, reference: SW04	00:00:00		
0.00	WL	Water level, 0% of the vertical dimension	00:00:00		
1.96	JN	Junction at 9 o'clock, 100mm dia, from AC04	00:00:26		
4.18	OCF	Finish node, other special chamber, reference: STACK1: BAGGED OFF	00:00:40		

STR No. Def	STR Peak	STR Mean	STR Total	STR Grade	SER No. Def	SER Peak	SER Mean	SER Total	SER Grade
0	0.0	0.0	0.0	1.0	0	0.0	0.0	0.0	1.0

DRAINLINE SOUTHERN LIMITED
Holyfield , Waltham Abbey
Tel. 01403261549

Section Pictures - 5/1/2026 - STACK1X

Item No.	Inspection Direction	PLR	Client`s Job Ref	Contractor`s Job Ref
12	Upstream	STACK1X	1527183	Z

1, 00:00:00, 0.00 m
Start node, inspection chamber, reference: SW04

DRAINLINE SOUTHERN LIMITED
Holyfield , Waltham Abbey
Tel. 01403261549

Completed section inspection

WEB PROJECT CLICK TO OPEN THIS SECTION

Item No.	Insp. No.	Date	Time	Client`s Job Ref	Weather	Pre Cleaned	PLR
13	1	01/05/26	11:59	1527183	No Rain Or Snow	Yes	RWP4X

Operator	Vehicle	Camera	Preset Length	Legal Status	Alternative ID
DLJN	PK19 RSX	Push Rod	0.20 m	Private Drain	Not Specified

Town or Village:	Crawley Down	**Inspection Direction:**	Downstream	**Upstream Node:**	RWP4
Road:	Hophurst Lane	**Inspected Length:**	1.07 m	**Upstream Pipe Depth:**	0.000 m
Location:	Footway	**Total Length:**	1.07 m	**Downstream Node:**	JNRWP4
Surface Type:	Grass	**Joint Length:**	0.20 m	**Downstream Pipe Depth:**	0.000 m

Use:	Surface water	**Pipe Shape:**	Circular
Type of Pipe:	Gravity drain/sewer	**Dia/Height:**	100 mm
Flow Control:	No flow control	**Material:**	Polyvinyl chloride
Year Constructed:	1900	**Lining Type:**	No Lining
Inspection Purpose:	Sample condition survey	**Lining Material:**	No Lining

Comments: COMPLETE
Recommendations: None

Scale: 1:50

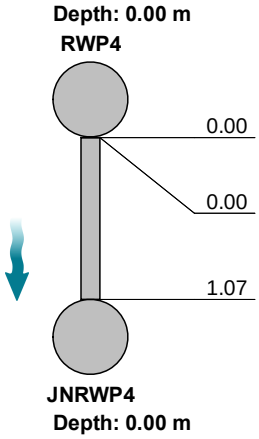

Position [m]	Code	Observation	MPEG	Photo	Grade
0.00	OC	Start node, other special chamber, reference: RWP4: RAIN WATER PIPE	00:00:00		
0.00	WL	Water level, 0% of the vertical dimension	00:00:00		
1.07	BRF	Finish node, major connection without manhole, reference: JNRWP4	00:00:18		

STR No. Def	STR Peak	STR Mean	STR Total	STR Grade	SER No. Def	SER Peak	SER Mean	SER Total	SER Grade
0	0.0	0.0	0.0	1.0	0	0.0	0.0	0.0	1.0

DRAINLINE SOUTHERN LIMITED
Holyfield , Waltham Abbey
Tel. 01403261549

Completed section inspection

WEB PROJECT CLICK TO OPEN THIS SECTION

Item No.	Insp. No.	Date	Time	Client`s Job Ref	Weather	Pre Cleaned	PLR
14	1	01/05/26	12:01	1527183	No Rain Or Snow	Yes	RWP3X

Operator	Vehicle	Camera	Preset Length	Legal Status	Alternative ID
DLJN	PK19 RSX	Push Rod	0.20 m	Private Drain	Not Specified

Town or Village:	Crawley Down	**Inspection Direction:**	Downstream	**Upstream Node:**	RWP3
Road:	Hophurst Lane	**Inspected Length:**	0.20 m	**Upstream Pipe Depth:**	0.000 m
Location:	Footway	**Total Length:**	0.20 m	**Downstream Node:**	JNRWP3
Surface Type:	Grass	**Joint Length:**	0.20 m	**Downstream Pipe Depth:**	0.000 m

Use:	Surface water	**Pipe Shape:**	Circular
Type of Pipe:	Gravity drain/sewer	**Dia/Height:**	100 mm
Flow Control:	No flow control	**Material:**	Polyvinyl chloride
Year Constructed:	1900	**Lining Type:**	No Lining
Inspection Purpose:	Sample condition survey	**Lining Material:**	No Lining

Comments: COMPLETE
Recommendations: None

Scale: 1:50

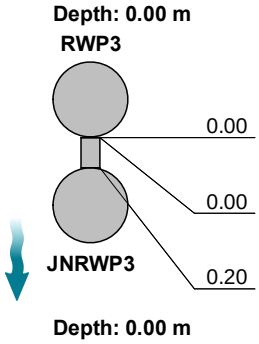

Position [m]	Code	Observation	MPEG	Photo	Grade
0.00	OC	Start node, other special chamber, reference: RWP3: RAIN WATER PIPE	00:00:00		
0.00	WL	Water level, 0% of the vertical dimension	00:00:00		
0.20	BRF	Finish node, major connection without manhole, reference: JNRWP3	00:00:26		

STR No. Def	STR Peak	STR Mean	STR Total	STR Grade	SER No. Def	SER Peak	SER Mean	SER Total	SER Grade
0	0.0	0.0	0.0	1.0	0	0.0	0.0	0.0	1.0

DRAINLINE SOUTHERN LIMITED
Holyfield , Waltham Abbey
Tel. 01403261549

Completed section inspection

WEB PROJECT CLICK TO OPEN THIS SECTION

Item No.	Insp. No.	Date	Time	Client`s Job Ref	Weather	Pre Cleaned	PLR
15	1	01/05/26	12:03	1527183	No Rain Or Snow	Yes	RWP2X

Operator	Vehicle	Camera	Preset Length	Legal Status	Alternative ID
DLJN	PK19 RSX	Push Rod	0.20 m	Private Drain	Not Specified

Town or Village:	Crawley Down	**Inspection Direction:**	Downstream	**Upstream Node:**	RWP2
Road:	Hophurst Lane	**Inspected Length:**	0.96 m	**Upstream Pipe Depth:**	0.200 m
Location:	Footway	**Total Length:**	0.96 m	**Downstream Node:**	JNRWP2
Surface Type:	Grass	**Joint Length:**	0.20 m	**Downstream Pipe Depth:**	0.000 m

Use:	Surface water	**Pipe Shape:**	Circular
Type of Pipe:	Gravity drain/sewer	**Dia/Height:**	100 mm
Flow Control:	No flow control	**Material:**	Polyvinyl chloride
Year Constructed:	1900	**Lining Type:**	No Lining
Inspection Purpose:	Sample condition survey	**Lining Material:**	No Lining

Comments: COMPLETE
Recommendations: None

Scale: 1:50

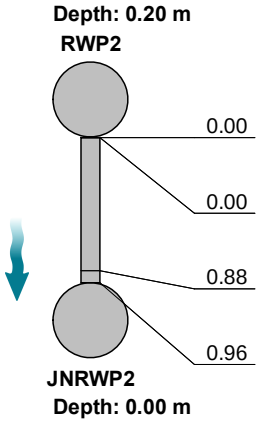

Position [m]	Code	Observation	MPEG	Photo	Grade
0.00	OC	Start node, other special chamber, reference: RWP2: RAIN WATER PIPE	00:00:00		
0.00	WL	Water level, 0% of the vertical dimension	00:00:00		
0.88	LD	Line deviates down	00:00:33		
0.96	BRF	Finish node, major connection without manhole, reference: JNRWP2	00:00:35		

STR No. Def	STR Peak	STR Mean	STR Total	STR Grade	SER No. Def	SER Peak	SER Mean	SER Total	SER Grade
0	0.0	0.0	0.0	1.0	0	0.0	0.0	0.0	1.0

DRAINLINE SOUTHERN LIMITED
Holyfield , Waltham Abbey
Tel. 01403261549

Completed section inspection

WEB PROJECT CLICK TO OPEN THIS SECTION

Item No.	Insp. No.	Date	Time	Client`s Job Ref	Weather	Pre Cleaned	PLR
16	1	01/05/26	12:38	1527183	No Rain Or Snow	Yes	WCX

Operator	Vehicle	Camera	Preset Length	Legal Status	Alternative ID
DLJN	PK19 RSX	Push Rod	0.20 m	Private Sewer	Not Specified

Town or Village:	Crawley Down	**Inspection Direction:**	Upstream	**Upstream Node:**	WC
Road:	Hophurst Lane	**Inspected Length:**	3.85 m	**Upstream Pipe Depth:**	0.000 m
Location:	Footway	**Total Length:**	3.85 m	**Downstream Node:**	FW01
Surface Type:	Concrete Footway	**Joint Length:**	1.00 m	**Downstream Pipe Depth:**	0.380 m

Use:	Foul	**Pipe Shape:**	Circular
Type of Pipe:	Gravity drain/sewer	**Dia/Height:**	100 mm
Flow Control:	No flow control	**Material:**	Polyvinyl chloride
Year Constructed:	1900	**Lining Type:**	No Lining
Inspection Purpose:	Sample condition survey	**Lining Material:**	No Lining

Comments: COMPLETE
Recommendations: None

Scale: 1:50

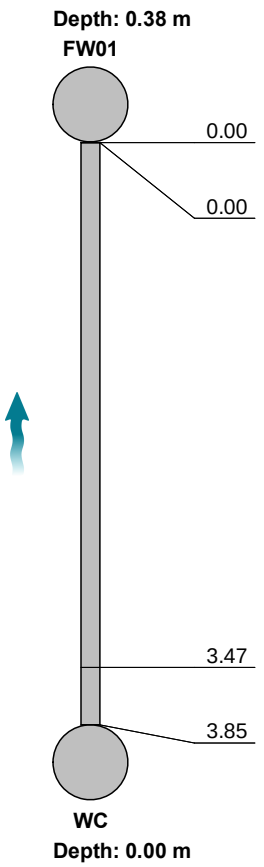

Position [m]	Code	Observation	MPEG	Photo	Grade
0.00	MH	Start node, manhole, reference: FW01	00:00:00		
0.00	WL	Water level, 0% of the vertical dimension	00:00:00		
3.47	LU	Line deviates up	00:00:30		
3.85	OCF	Finish node, other special chamber, reference: WC: WC STACK	00:00:35		

STR No. Def	STR Peak	STR Mean	STR Total	STR Grade	SER No. Def	SER Peak	SER Mean	SER Total	SER Grade
0	0.0	0.0	0.0	1.0	0	0.0	0.0	0.0	1.0

DRAINLINE SOUTHERN LIMITED
Holyfield , Waltham Abbey
Tel. 01403261549

Completed section inspection

WEB PROJECT CLICK TO OPEN THIS SECTION

Item No.	Insp. No.	Date	Time	Client`s Job Ref	Weather	Pre Cleaned	PLR
17	1	01/05/26	12:44	1527183	No Rain Or Snow	Yes	FW01X

Operator	Vehicle	Camera	Preset Length	Legal Status	Alternative ID
DLJN	PK19 RSX	Push Rod	0.20 m	Private Sewer	Not Specified

Town or Village:	Crawley Down	**Inspection Direction:**	Downstream	**Upstream Node:**	FW01
Road:	Hophurst Lane	**Inspected Length:**	2.37 m	**Upstream Pipe Depth:**	0.420 m
Location:	Footway	**Total Length:**	2.37 m	**Downstream Node:**	FW02
Surface Type:	Concrete Footway	**Joint Length:**	1.00 m	**Downstream Pipe Depth:**	0.000 m

Use:	Foul	**Pipe Shape:**	Circular
Type of Pipe:	Gravity drain/sewer	**Dia/Height:**	100 mm
Flow Control:	No flow control	**Material:**	Polyvinyl chloride
Year Constructed:	1900	**Lining Type:**	No Lining
Inspection Purpose:	Sample condition survey	**Lining Material:**	No Lining

Comments: COMPLETE
Recommendations: None

Scale: 1:50

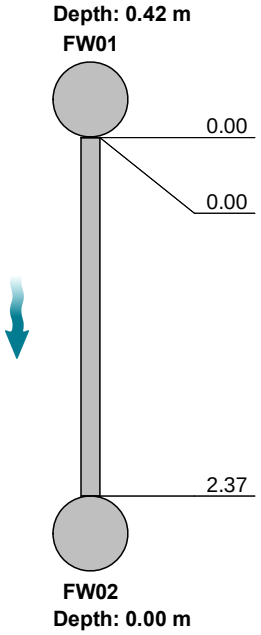

Position [m]	Code	Observation	MPEG	Photo	Grade
0.00	MH	Start node, manhole, reference: FW01	00:00:00		
0.00	WL	Water level, 5% of the vertical dimension	00:00:00		
2.37	MHF	Finish node, manhole, reference: FW02	00:00:21		

STR No. Def	STR Peak	STR Mean	STR Total	STR Grade	SER No. Def	SER Peak	SER Mean	SER Total	SER Grade
0	0.0	0.0	0.0	1.0	0	0.0	0.0	0.0	1.0

DRAINLINE SOUTHERN LIMITED
Holyfield , Waltham Abbey
Tel. 01403261549

Completed section inspection

WEB PROJECT CLICK TO OPEN THIS SECTION

Item No.	Insp. No.	Date	Time	Client`s Job Ref	Weather	Pre Cleaned	PLR
18	1	01/05/26	12:58	1527183	No Rain Or Snow	Yes	STACK2X

Operator	Vehicle	Camera	Preset Length	Legal Status	Alternative ID
DLJN	PK19 RSX	Push Rod	0.20 m	Private Sewer	Not Specified

Town or Village:	Crawley Down	**Inspection Direction:**	Upstream	**Upstream Node:**	STACK2
Road:	Hophurst Lane	**Inspected Length:**	3.41 m	**Upstream Pipe Depth:**	0.000 m
Location:	Footway	**Total Length:**	3.41 m	**Downstream Node:**	FW01
Surface Type:	Concrete Footway	**Joint Length:**	0.50 m	**Downstream Pipe Depth:**	0.390 m

Use:	Foul	**Pipe Shape:**	Circular
Type of Pipe:	Gravity drain/sewer	**Dia/Height:**	100 mm
Flow Control:	No flow control	**Material:**	Polyvinyl chloride
Year Constructed:	1900	**Lining Type:**	No Lining
Inspection Purpose:	Sample condition survey	**Lining Material:**	No Lining

Comments: COMPLETE
Recommendations: None

Scale: 1:50

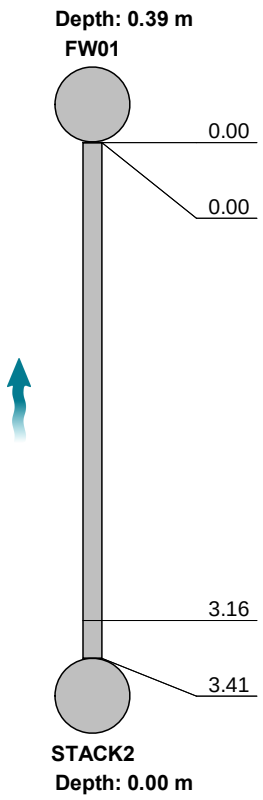

Position [m]	Code	Observation	MPEG	Photo	Grade
0.00	MH	Start node, manhole, reference: FW01	00:00:00		
0.00	WL	Water level, 0% of the vertical dimension	00:00:00		
3.16	LU	Line deviates up	00:00:24		
3.41	OCF	Finish node, other special chamber, reference: STACK2: STACK	00:00:27		

STR No. Def	STR Peak	STR Mean	STR Total	STR Grade	SER No. Def	SER Peak	SER Mean	SER Total	SER Grade
0	0.0	0.0	0.0	1.0	0	0.0	0.0	0.0	1.0

DRAINLINE SOUTHERN LIMITED
Holyfield , Waltham Abbey
Tel. 01403261549

Completed section inspection

WEB PROJECT CLICK TO OPEN THIS SECTION

Item No.	Insp. No.	Date	Time	Client`s Job Ref	Weather	Pre Cleaned	PLR
19	1	01/05/26	12:56	1527183	No Rain Or Snow	Yes	STACK3X

Operator	Vehicle	Camera	Preset Length	Legal Status	Alternative ID
DLJN	PK19 RSX	Push Rod	0.20 m	Private Sewer	Not Specified

Town or Village:	Crawley Down	**Inspection Direction:**	Downstream	**Upstream Node:**	STACK3
Road:	Hophurst Lane	**Inspected Length:**	1.07 m	**Upstream Pipe Depth:**	0.000 m
Location:	Footway	**Total Length:**	1.07 m	**Downstream Node:**	FW01
Surface Type:	Concrete Footway	**Joint Length:**	0.50 m	**Downstream Pipe Depth:**	0.390 m

Use:	Foul	**Pipe Shape:**	Circular
Type of Pipe:	Gravity drain/sewer	**Dia/Height:**	100 mm
Flow Control:	No flow control	**Material:**	Polyvinyl chloride
Year Constructed:	1900	**Lining Type:**	No Lining
Inspection Purpose:	Sample condition survey	**Lining Material:**	No Lining

Comments: COMPLETE
Recommendations: None

Scale: 1:50

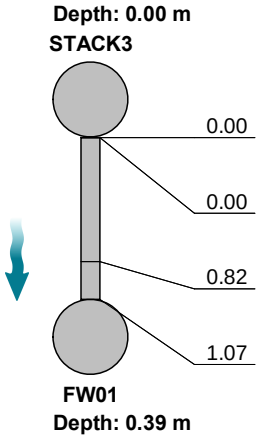

Position [m]	Code	Observation	MPEG	Photo	Grade
0.00	OC	Start node, other special chamber, reference: STACK3: STACK PIPE	00:00:00		
0.00	WL	Water level, 0% of the vertical dimension	00:00:00		
0.82	LL	Line deviates left	00:00:14		
1.07	MHF	Finish node, manhole, reference: FW01	00:00:18		

STR No. Def	STR Peak	STR Mean	STR Total	STR Grade	SER No. Def	SER Peak	SER Mean	SER Total	SER Grade
0	0.0	0.0	0.0	1.0	0	0.0	0.0	0.0	1.0

DRAINLINE SOUTHERN LIMITED
Holyfield , Waltham Abbey
Tel. 01403261549

Abandoned section inspection

WEB PROJECT CLICK TO OPEN THIS SECTION

Item No.	Insp. No.	Date	Time	Client`s Job Ref	Weather	Pre Cleaned	PLR
20	1	05/05/26	10:51	1527183	No Rain Or Snow	Yes	FW02.1X

Operator	Vehicle	Camera	Preset Length	Legal Status	Alternative ID
DLJN	PK19 RSX	Push Rod	0.20 m	Private Drain	Not Specified

Town or Village:	Crawley Down	**Inspection Direction:**	Upstream	**Upstream Node:**	FW02.1
Road:	Hophurst Lane	**Inspected Length:**	0.20 m	**Upstream Pipe Depth:**	0.000 m
Location:	Footway	**Total Length:**	0.20 m	**Downstream Node:**	FW02
Surface Type:	Grass	**Joint Length:**	0.50 m	**Downstream Pipe Depth:**	0.500 m

Use:	Foul	**Pipe Shape:**	Circular
Type of Pipe:	Gravity drain/sewer	**Dia/Height:**	100 mm
Flow Control:	No flow control	**Material:**	Vitrified clay
Year Constructed:	1900	**Lining Type:**	No Lining
Inspection Purpose:	Sample condition survey	**Lining Material:**	No Lining

Comments: Survey abandoned
Recommendations: None

Scale: 1:50

Depth: 0.50 m
FW02

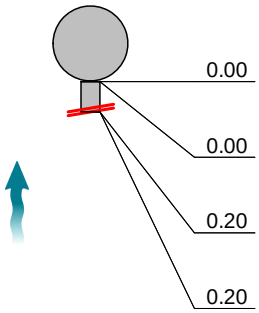

Position [m]	Code	Observation	MPEG	Photo	Grade
0.00	MH	Start node, manhole, reference: FW02	00:00:00		
0.00	WL	Water level, 0% of the vertical dimension	00:00:01		
0.20	XP	Collapsed drain or sewer, 100% cross-sectional area loss	00:00:04		5
0.20	SA	Survey abandoned: COLLAPSE POSSIBLY REDUNDANT	00:00:06		

STR No. Def	STR Peak	STR Mean	STR Total	STR Grade	SER No. Def	SER Peak	SER Mean	SER Total	SER Grade
1	165.0	825.0	165.0	5.0	0	0.0	0.0	0.0	1.0

DRAINLINE SOUTHERN LIMITED
Holyfield , Waltham Abbey
Tel. 01403261549

Abandoned section inspection

WEB PROJECT CLICK TO OPEN THIS SECTION

Item No.	Insp. No.	Date	Time	Client`s Job Ref	Weather	Pre Cleaned	PLR
21	1	05/05/26	10:51	1527183	No Rain Or Snow	Yes	FW02.2X

Operator	Vehicle	Camera	Preset Length	Legal Status	Alternative ID
DLJN	PK19 RSX	Push Rod	0.20 m	Private Drain	Not Specified

Town or Village:	Crawley Down	**Inspection Direction:**	Upstream	**Upstream Node:**	FW02.2
Road:	Hophurst Lane	**Inspected Length:**	2.16 m	**Upstream Pipe Depth:**	0.000 m
Location:	Footway	**Total Length:**	2.16 m	**Downstream Node:**	FW02
Surface Type:	Grass	**Joint Length:**	0.50 m	**Downstream Pipe Depth:**	0.460 m

Use:	Foul	**Pipe Shape:**	Circular
Type of Pipe:	Gravity drain/sewer	**Dia/Height:**	150 mm
Flow Control:	No flow control	**Material:**	Vitrified clay
Year Constructed:	1900	**Lining Type:**	No Lining
Inspection Purpose:	Sample condition survey	**Lining Material:**	No Lining

Comments: Survey complete
Recommendations: None

Scale: 1:50

Depth: 0.46 m
FW02

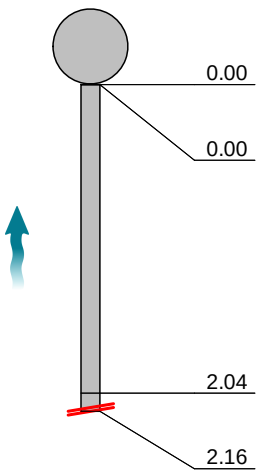

Position [m]	Code	Observation	MPEG	Photo	Grade
0.00	MH	Start node, manhole, reference: FW02	00:00:00		
0.00	WL	Water level, 0% of the vertical dimension	00:00:01		
2.04	LD	Line deviates down	00:00:10		
2.16	SA	Survey abandoned: UNABLE TO PASS SHARP BEND DOWN	00:00:13		

STR No. Def	STR Peak	STR Mean	STR Total	STR Grade	SER No. Def	SER Peak	SER Mean	SER Total	SER Grade
0	0.0	0.0	0.0	1.0	0	0.0	0.0	0.0	1.0

DRAINLINE SOUTHERN LIMITED
Holyfield , Waltham Abbey
Tel. 01403261549

Completed section inspection

WEB PROJECT CLICK TO OPEN THIS SECTION

Item No.	Insp. No.	Date	Time	Client`s Job Ref	Weather	Pre Cleaned	PLR
22	1	05/05/26	10:51	1527183	No Rain Or Snow	Yes	FW02.3X

Operator	Vehicle	Camera	Preset Length	Legal Status	Alternative ID
DLJN	PK19 RSX	Push Rod	0.20 m	Private Drain	Not Specified

Town or Village:	Crawley Down	**Inspection Direction:**	Upstream	**Upstream Node:**	FW02.3
Road:	Hophurst Lane	**Inspected Length:**	12.26 m	**Upstream Pipe Depth:**	0.000 m
Location:	Footway	**Total Length:**	12.26 m	**Downstream Node:**	FW02
Surface Type:	Grass	**Joint Length:**	0.50 m	**Downstream Pipe Depth:**	0.560 m

Use:	Foul	**Pipe Shape:**	Circular
Type of Pipe:	Gravity drain/sewer	**Dia/Height:**	100 mm
Flow Control:	No flow control	**Material:**	Vitrified clay
Year Constructed:	1900	**Lining Type:**	No Lining
Inspection Purpose:	Sample condition survey	**Lining Material:**	No Lining

Comments: Survey complete
Recommendations: None

Scale: 1:107

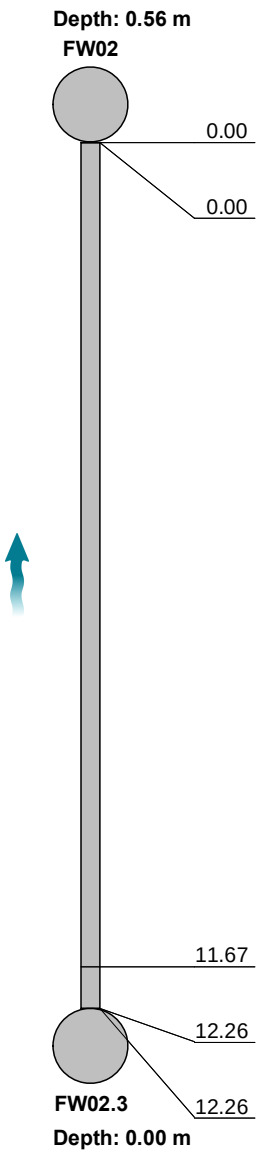

Position [m]	Code	Observation	MPEG	Photo	Grade
0.00	MH	Start node, manhole, reference: FW02	00:00:00		
0.00	WL	Water level, 0% of the vertical dimension	00:00:01		
11.67	LL	Line deviates left	00:01:05		
12.26	LU	Line deviates up	00:01:10		
12.26	OCF	Finish node, other special chamber, reference: FW02.3: LINE SHARP BENDS UP	00:01:10		

STR No. Def	STR Peak	STR Mean	STR Total	STR Grade	SER No. Def	SER Peak	SER Mean	SER Total	SER Grade
0	0.0	0.0	0.0	1.0	0	0.0	0.0	0.0	1.0

DRAINLINE SOUTHERN LIMITED
Holyfield , Waltham Abbey
Tel. 01403261549

Completed section inspection

WEB PROJECT CLICK TO OPEN THIS SECTION

Item No.	Insp. No.	Date	Time	Client`s Job Ref	Weather	Pre Cleaned	PLR
23	1	05/05/26	10:51	1527183	No Rain Or Snow	Yes	FW02X

Operator	Vehicle	Camera	Preset Length	Legal Status	Alternative ID
DLJN	PK19 RSX	Push Rod	0.20 m	Private Drain	Not Specified

Town or Village:	Crawley Down	**Inspection Direction:**	Downstream	**Upstream Node:**	FW02
Road:	Hophurst Lane	**Inspected Length:**	14.31 m	**Upstream Pipe Depth:**	0.590 m
Location:	Footway	**Total Length:**	14.31 m	**Downstream Node:**	FW03
Surface Type:	Grass	**Joint Length:**	0.50 m	**Downstream Pipe Depth:**	0.800 m

Use:	Foul	**Pipe Shape:**	Circular
Type of Pipe:	Gravity drain/sewer	**Dia/Height:**	100 mm
Flow Control:	No flow control	**Material:**	Vitrified clay
Year Constructed:	1900	**Lining Type:**	No Lining
Inspection Purpose:	Sample condition survey	**Lining Material:**	No Lining

Comments: Survey complete
Recommendations: None

Scale: 1:124

Depth: 0.59 m
FW02

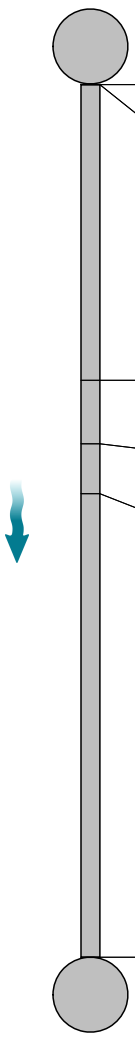

Position [m]	Code	Observation	MPEG	Photo	Grade
0.00	MH	Start node, manhole, reference: FW02	00:00:00		
0.00	WL	Water level, 0% of the vertical dimension	00:00:01		
4.85	LR	Line deviates right	00:00:19		
5.90	LL	Line deviates left	00:00:24		
6.72	WL	Water level, 5% of the vertical dimension	00:00:29		
14.31	MHF	Finish node, manhole, reference: FW03	00:01:03		

FW03
Depth: 0.80 m

STR No. Def	STR Peak	STR Mean	STR Total	STR Grade	SER No. Def	SER Peak	SER Mean	SER Total	SER Grade
0	0.0	0.0	0.0	1.0	0	0.0	0.0	0.0	1.0

DRAINLINE SOUTHERN LIMITED
Holyfield , Waltham Abbey
Tel. 01403261549

Completed section inspection

WEB PROJECT CLICK TO OPEN THIS SECTION

Item No.	Insp. No.	Date	Time	Client`s Job Ref	Weather	Pre Cleaned	PLR
24	1	05/05/26	10:51	1527183	No Rain Or Snow	Yes	FW04.1X

Operator	Vehicle	Camera	Preset Length	Legal Status	Alternative ID
DLJN	PK19 RSX	Push Rod	0.20 m	Private Drain	Not Specified

Town or Village:	Crawley Down	**Inspection Direction:**	Upstream	**Upstream Node:**	FW04.1
Road:	Hophurst Lane	**Inspected Length:**	1.98 m	**Upstream Pipe Depth:**	0.000 m
Location:	Footway	**Total Length:**	1.98 m	**Downstream Node:**	FW04
Surface Type:	Grass	**Joint Length:**	0.50 m	**Downstream Pipe Depth:**	0.630 m

Use:	Foul	**Pipe Shape:**	Circular
Type of Pipe:	Gravity drain/sewer	**Dia/Height:**	100 mm
Flow Control:	No flow control	**Material:**	Vitrified clay
Year Constructed:	1900	**Lining Type:**	No Lining
Inspection Purpose:	Sample condition survey	**Lining Material:**	No Lining

Comments: Survey complete
Recommendations: None

Scale: 1:50

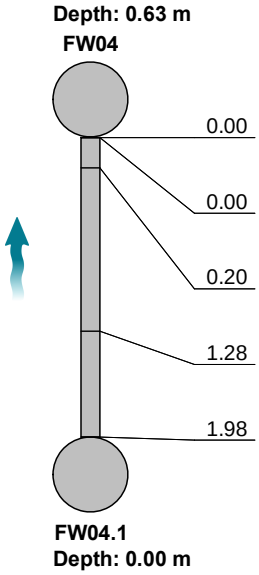

Position [m]	Code	Observation	MPEG	Photo	Grade
0.00	MH	Start node, manhole, reference: FW04	00:00:00		
0.00	WL	Water level, 0% of the vertical dimension	00:00:01		
0.20	LR	Line deviates right	00:00:02		
1.28	LU	Line deviates up	00:00:30		
1.98	OCF	Finish node, other special chamber, reference: FW04.1: STACK4	00:00:35		

STR No. Def	STR Peak	STR Mean	STR Total	STR Grade	SER No. Def	SER Peak	SER Mean	SER Total	SER Grade
0	0.0	0.0	0.0	1.0	0	0.0	0.0	0.0	1.0

DRAINLINE SOUTHERN LIMITED
Holyfield , Waltham Abbey
Tel. 01403261549

Completed section inspection

WEB PROJECT CLICK TO OPEN THIS SECTION

Item No.	Insp. No.	Date	Time	Client`s Job Ref	Weather	Pre Cleaned	PLR
25	1	05/05/26	10:51	1527183	No Rain Or Snow	Yes	FW04X

Operator	Vehicle	Camera	Preset Length	Legal Status	Alternative ID
DLJN	PK19 RSX	Push Rod	0.20 m	Private Drain	Not Specified

Town or Village:	Crawley Down	**Inspection Direction:**	Downstream	**Upstream Node:**	FW04
Road:	Hophurst Lane	**Inspected Length:**	4.56 m	**Upstream Pipe Depth:**	0.700 m
Location:	Footway	**Total Length:**	4.56 m	**Downstream Node:**	FW05
Surface Type:	Grass	**Joint Length:**	0.50 m	**Downstream Pipe Depth:**	0.770 m

Use:	Foul	**Pipe Shape:**	Circular
Type of Pipe:	Gravity drain/sewer	**Dia/Height:**	100 mm
Flow Control:	No flow control	**Material:**	Vitrified clay
Year Constructed:	1900	**Lining Type:**	No Lining
Inspection Purpose:	Sample condition survey	**Lining Material:**	No Lining

Comments: Survey complete
Recommendations: None

Scale: 1:50



Position [m]	Code	Observation	MPEG	Photo	Grade
0.00	MH	Start node, manhole, reference: FW04	00:00:00		
0.00	WL	Water level, 0% of the vertical dimension	00:00:01		
4.56	MHF	Finish node, manhole, reference: FW05	00:00:19		

STR No. Def	STR Peak	STR Mean	STR Total	STR Grade	SER No. Def	SER Peak	SER Mean	SER Total	SER Grade
0	0.0	0.0	0.0	1.0	0	0.0	0.0	0.0	1.0

DRAINLINE SOUTHERN LIMITED
Holyfield , Waltham Abbey
Tel. 01403261549

Completed section inspection

WEB PROJECT CLICK TO OPEN THIS SECTION

Item No.	Insp. No.	Date	Time	Client`s Job Ref	Weather	Pre Cleaned	PLR
26	1	05/05/26	10:51	1527183	No Rain Or Snow	Yes	FW05.1X

Operator	Vehicle	Camera	Preset Length	Legal Status	Alternative ID
DLJN	PK19 RSX	Push Rod	0.20 m	Private Drain	Not Specified

Town or Village:	Crawley Down	**Inspection Direction:**	Upstream	**Upstream Node:**	FW05.1
Road:	Hophurst Lane	**Inspected Length:**	2.12 m	**Upstream Pipe Depth:**	0.000 m
Location:	Footway	**Total Length:**	2.12 m	**Downstream Node:**	FW05
Surface Type:	Grass	**Joint Length:**		**Downstream Pipe Depth:**	0.730 m

Use:	Foul	**Pipe Shape:**	Circular
Type of Pipe:	Gravity drain/sewer	**Dia/Height:**	100 mm
Flow Control:	No flow control	**Material:**	Vitrified clay
Year Constructed:	1900	**Lining Type:**	No Lining
Inspection Purpose:	Sample condition survey	**Lining Material:**	No Lining

Comments: Survey complete
Recommendations: None

Scale: 1:50

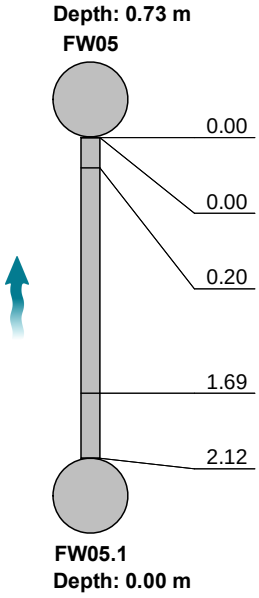

Position [m]	Code	Observation	MPEG	Photo	Grade
0.00	MH	Start node, manhole, reference: FW05	00:00:00		
0.00	WL	Water level, 0% of the vertical dimension	00:00:01		
0.20	LR	Line deviates right	00:00:00		
1.69	LU	Line deviates up	00:00:08		
2.12	OCF	Finish node, other special chamber, reference: FW05.1: STACK 5	00:00:15		

STR No. Def	STR Peak	STR Mean	STR Total	STR Grade	SER No. Def	SER Peak	SER Mean	SER Total	SER Grade
0	0.0	0.0	0.0	1.0	0	0.0	0.0	0.0	1.0

DRAINLINE SOUTHERN LIMITED
Holyfield , Waltham Abbey
Tel. 01403261549

Completed section inspection

WEB PROJECT CLICK TO OPEN THIS SECTION

Item No.	Insp. No.	Date	Time	Client`s Job Ref	Weather	Pre Cleaned	PLR
27	1	05/05/26	10:51	1527183	No Rain Or Snow	Yes	FW05X

Operator	Vehicle	Camera	Preset Length	Legal Status	Alternative ID
DLJN	PK19 RSX	Push Rod	0.20 m	Private Drain	Not Specified

Town or Village:	Crawley Down	**Inspection Direction:**	Downstream	**Upstream Node:**	FW05
Road:	Hophurst Lane	**Inspected Length:**	2.10 m	**Upstream Pipe Depth:**	0.800 m
Location:	Footway	**Total Length:**	2.10 m	**Downstream Node:**	FW03
Surface Type:	Grass	**Joint Length:**	0.50 m	**Downstream Pipe Depth:**	0.770 m

Use:	Foul	**Pipe Shape:**	Circular
Type of Pipe:	Gravity drain/sewer	**Dia/Height:**	100 mm
Flow Control:	No flow control	**Material:**	Vitrified clay
Year Constructed:	1900	**Lining Type:**	No Lining
Inspection Purpose:	Sample condition survey	**Lining Material:**	No Lining

Comments: Survey complete
Recommendations: None

Scale: 1:50

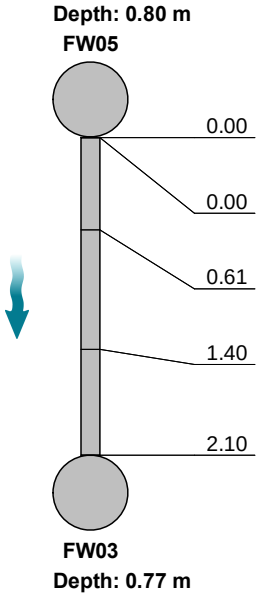

Position [m]	Code	Observation	MPEG	Photo	Grade
0.00	MH	Start node, manhole, reference: FW05	00:00:00		
0.00	WL	Water level, 0% of the vertical dimension	00:00:01		
0.61	LL	Line deviates left	00:00:03		
1.40	LR	Line deviates right	00:00:06		
2.10	MHF	Finish node, manhole, reference: FW03	00:00:11		

STR No. Def	STR Peak	STR Mean	STR Total	STR Grade	SER No. Def	SER Peak	SER Mean	SER Total	SER Grade
0	0.0	0.0	0.0	1.0	0	0.0	0.0	0.0	1.0

DRAINLINE SOUTHERN LIMITED
Holyfield , Waltham Abbey
Tel. 01403261549

Completed section inspection

WEB PROJECT CLICK TO OPEN THIS SECTION

Item No.	Insp. No.	Date	Time	Client`s Job Ref	Weather	Pre Cleaned	PLR
28	1	05/05/26	10:51	1527183	No Rain Or Snow	Yes	STACK6X

Operator	Vehicle	Camera	Preset Length	Legal Status	Alternative ID
DLJN	PK19 RSX	Push Rod	0.20 m	Private Drain	Not Specified

Town or Village:	Crawley Down	**Inspection Direction:**	Upstream	**Upstream Node:**	STACK6
Road:	Hophurst Lane	**Inspected Length:**	4.56 m	**Upstream Pipe Depth:**	0.000 m
Location:	Footway	**Total Length:**	4.56 m	**Downstream Node:**	FW03
Surface Type:	Grass	**Joint Length:**	0.50 m	**Downstream Pipe Depth:**	0.810 m

Use:	Foul	**Pipe Shape:**	Circular
Type of Pipe:	Gravity drain/sewer	**Dia/Height:**	100 mm
Flow Control:	No flow control	**Material:**	Vitrified clay
Year Constructed:	1900	**Lining Type:**	No Lining
Inspection Purpose:	Sample condition survey	**Lining Material:**	No Lining

Comments: Survey complete
Recommendations: None

Scale: 1:50

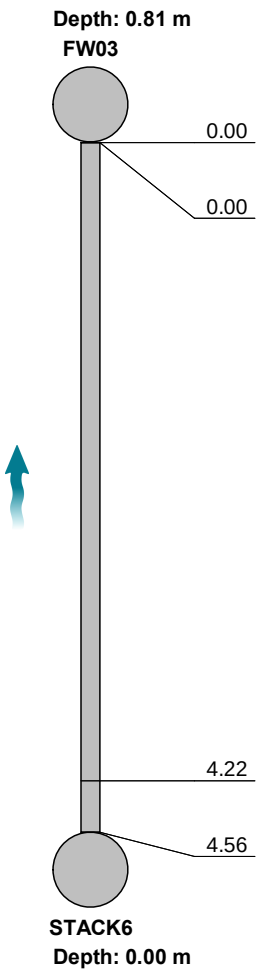

Position [m]	Code	Observation	MPEG	Photo	Grade
0.00	MH	Start node, manhole, reference: FW03	00:00:00		
0.00	WL	Water level, 0% of the vertical dimension	00:00:01		
4.22	LU	Line deviates up	00:00:21		
4.56	OCF	Finish node, other special chamber, reference: STACK6: this is a stack	00:00:24		

STR No. Def	STR Peak	STR Mean	STR Total	STR Grade	SER No. Def	SER Peak	SER Mean	SER Total	SER Grade
0	0.0	0.0	0.0	1.0	0	0.0	0.0	0.0	1.0

DRAINLINE SOUTHERN LIMITED
Holyfield , Waltham Abbey
Tel. 01403261549

Completed section inspection

WEB PROJECT CLICK TO OPEN THIS SECTION

Item No.	Insp. No.	Date	Time	Client`s Job Ref	Weather	Pre Cleaned	PLR
29	1	05/05/26	10:51	1527183	No Rain Or Snow	Yes	FW03X

Operator	Vehicle	Camera	Preset Length	Legal Status	Alternative ID
DLJN	PK19 RSX	Push Rod	0.20 m	Private Drain	Not Specified

Town or Village:	Crawley Down	**Inspection Direction:**	Downstream	**Upstream Node:**	FW03
Road:	Hophurst Lane	**Inspected Length:**	3.43 m	**Upstream Pipe Depth:**	0.840 m
Location:	Footway	**Total Length:**	3.43 m	**Downstream Node:**	CESSTANK
Surface Type:	Grass	**Joint Length:**	0.50 m	**Downstream Pipe Depth:**	0.000 m

Use:	Foul	**Pipe Shape:**	Circular
Type of Pipe:	Gravity drain/sewer	**Dia/Height:**	100 mm
Flow Control:	No flow control	**Material:**	Vitrified clay
Year Constructed:	1900	**Lining Type:**	No Lining
Inspection Purpose:	Sample condition survey	**Lining Material:**	No Lining

Comments: Survey complete
Recommendations: None

Scale: 1:50

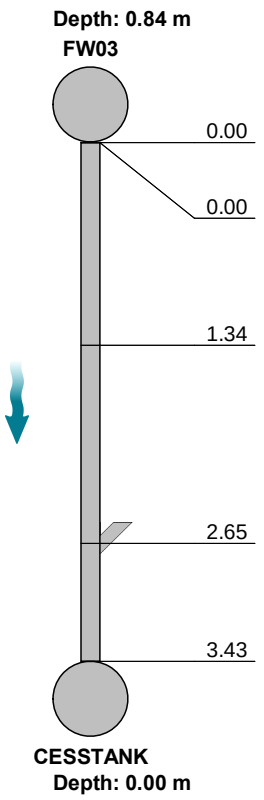

Position [m]	Code	Observation	MPEG	Photo	Grade
0.00	MH	Start node, manhole, reference: FW03	00:00:00		
0.00	WL	Water level, 0% of the vertical dimension	00:00:01		
1.34	WL	Water level, 5% of the vertical dimension	00:00:08		
2.65	JN	Junction at 9 o'clock, 100mm dia	00:00:14		
3.43	OCF	Finish node, other special chamber, reference: CESSTANK: CESSTANK	00:00:24		

STR No. Def	STR Peak	STR Mean	STR Total	STR Grade	SER No. Def	SER Peak	SER Mean	SER Total	SER Grade
0	0.0	0.0	0.0	1.0	0	0.0	0.0	0.0	1.0