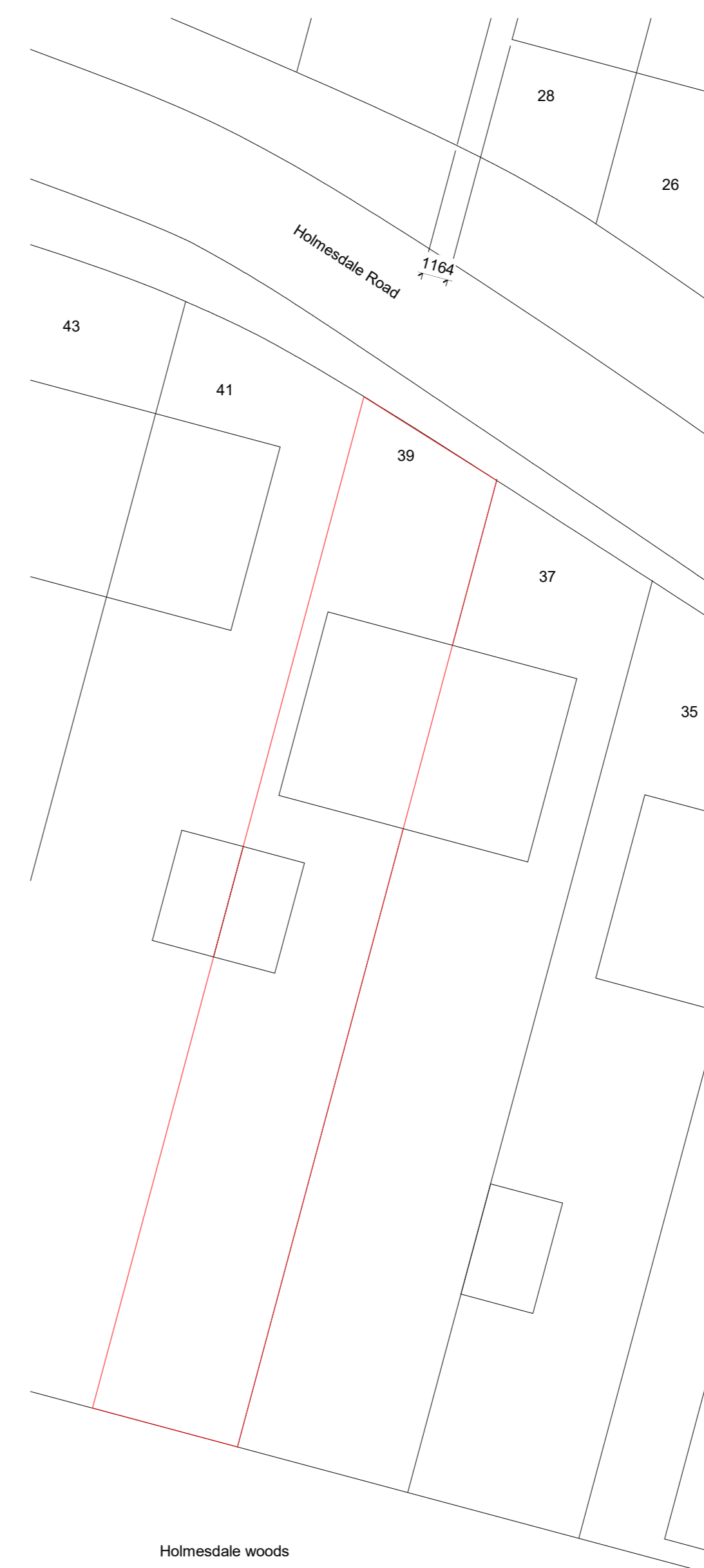
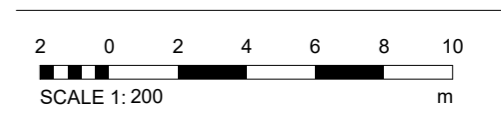
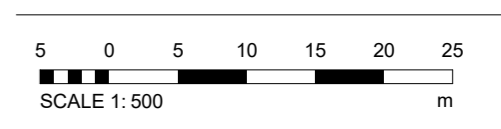




**Location Plan**  
1 : 500



**Site Plan**  
1 : 200



NOTES  
THIS DRAWING MUST NOT BE SCALED.  
ALL DIMENSIONS ARE TO BE VERIFIED AND CHECKED ON  
SITE. ANY DISCREPANCIES THAT ARE, OR BECOME  
APPARENT SHOULD BE REPORTED IMMEDIATELY.

PROJECT  
**39 Holmesdale Road. RH15 9JP**

DRAWING TITLE  
**Permitted Development  
Location Plan  
Site Plan**

SCALE	DATE	DRAWING NO.	REVISION
As indicated @A1	APR 25	20201	P1