

Notes:
All contractors must visit the site and be responsible for taking and checking
Dimensions.
All construction information should be taken from figured dimensions only.
Any discrepancies between drawings, specifications and site conditions must be
brought to the attention of the supervising officer.
This drawing and the works depicted are the copyright of JTP.
This drawing is for planning purposes only. It is not intended to be used for
construction purposes. Whilst all reasonable efforts are used to ensure drawings
are accurate, JTP accept no responsibility or liability for any reliance placed on, or
use made of, this plan by anyone for purposes other than those stated above.

Key

Allocated private parking

Private garage / carport

Allocated communal parking

Unallocated parking

Community building parking

Retail / School Drop-off parking

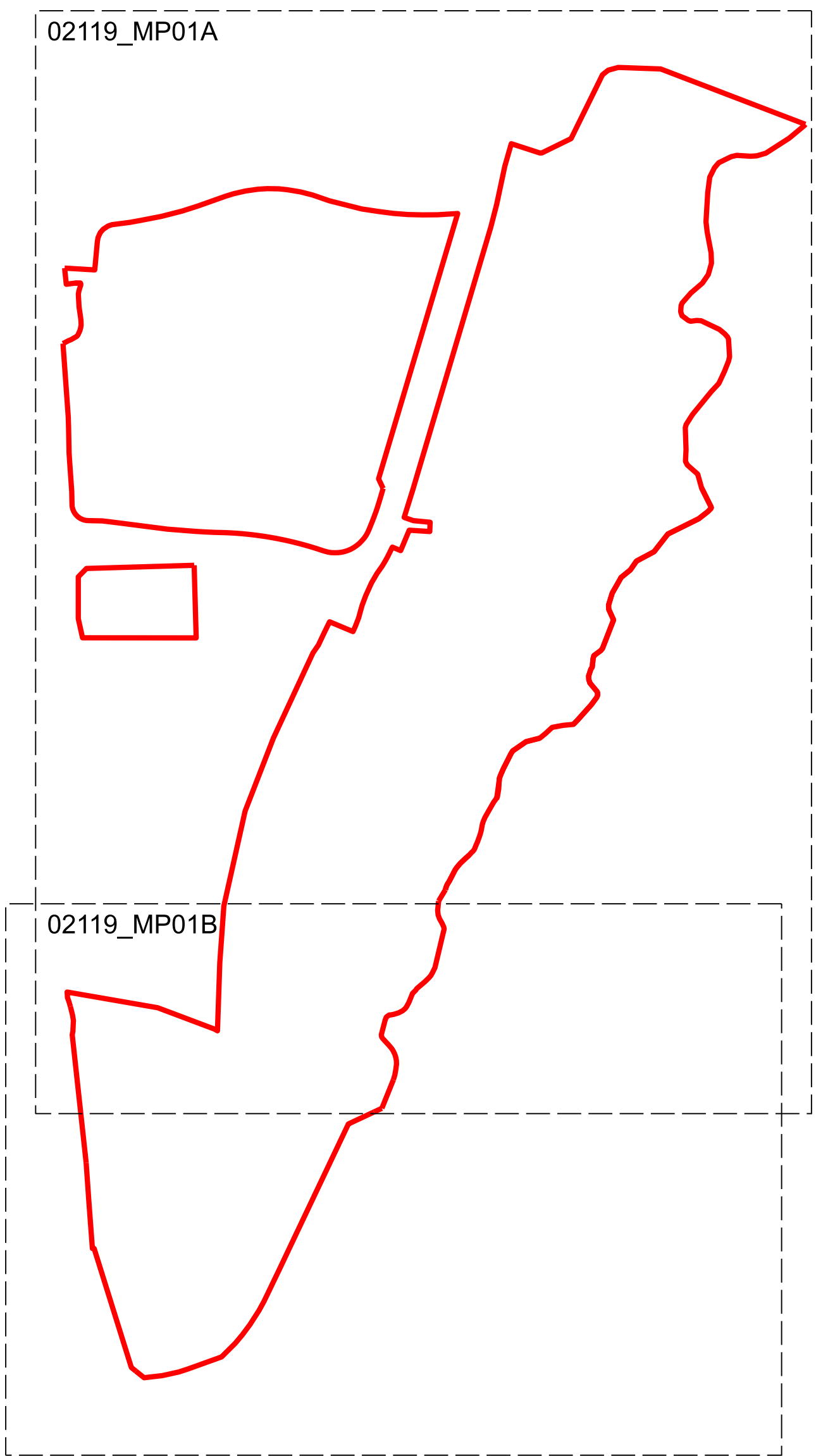
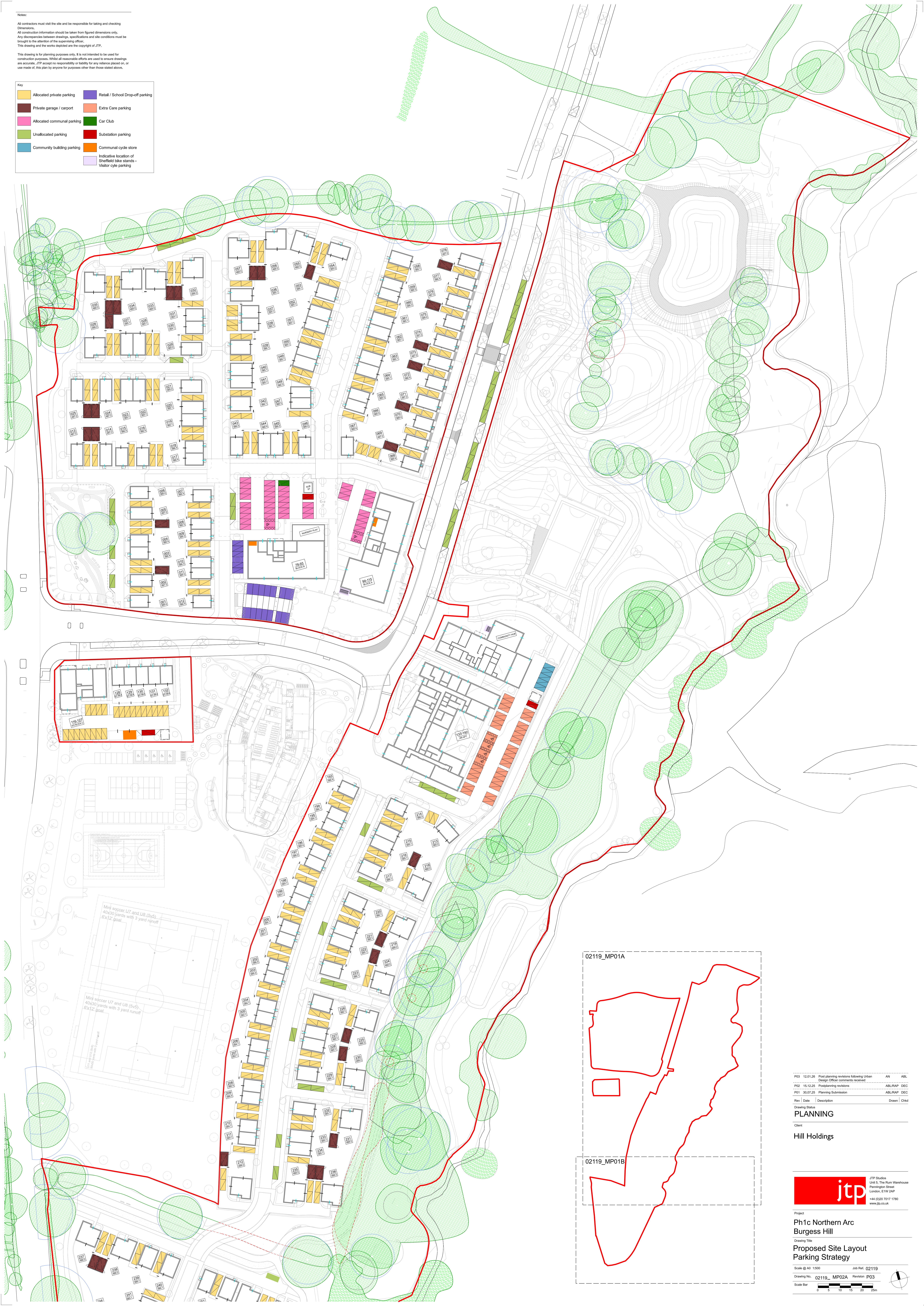
Extra Care parking

Car Club

Substation parking

Communal cycle store

Indicative location of
Sheffield bike stands -
Visitor cycle parking




P03	12.01.26	Post planning revisions following Urban	AN	ABL
P02	15.12.25	Design Officer comments received	ABL/RAP	DEC
P01	30.07.25	Postplanning revisions	ABL/RAP	DEC
P01	30.07.25	Planning Submission	ABL/RAP	DEC

Rev	Date	Description	Drawn	Chkd

PLANNING

Client:
Hill Holdings



Project:
Ph1c Northern Arc
Burgess Hill

Drawing Title:
Proposed Site Layout
Parking Strategy

Scale @ A0 1:500
Drawing No. 02119_MP02A
Revision P03
Job Ref. 02119
Scale Bar: 0 5 10 15 20 25m