

Site Details:

Roundabouts Farm

Client Ref: P25002
Report Ref: GS-2AQ-D5V-YS9-3EP
Grid Ref: 532461, 139709

Map Name: County Series

Map date: 1896

Scale: 1:10,560

Printed at: 1:10,560



Surveyed 1870
 Revised 1896
 Edition N/A
 Copyright N/A
 Levelled N/A

Surveyed 1874
 Revised 1896
 Edition N/A
 Copyright N/A
 Levelled N/A

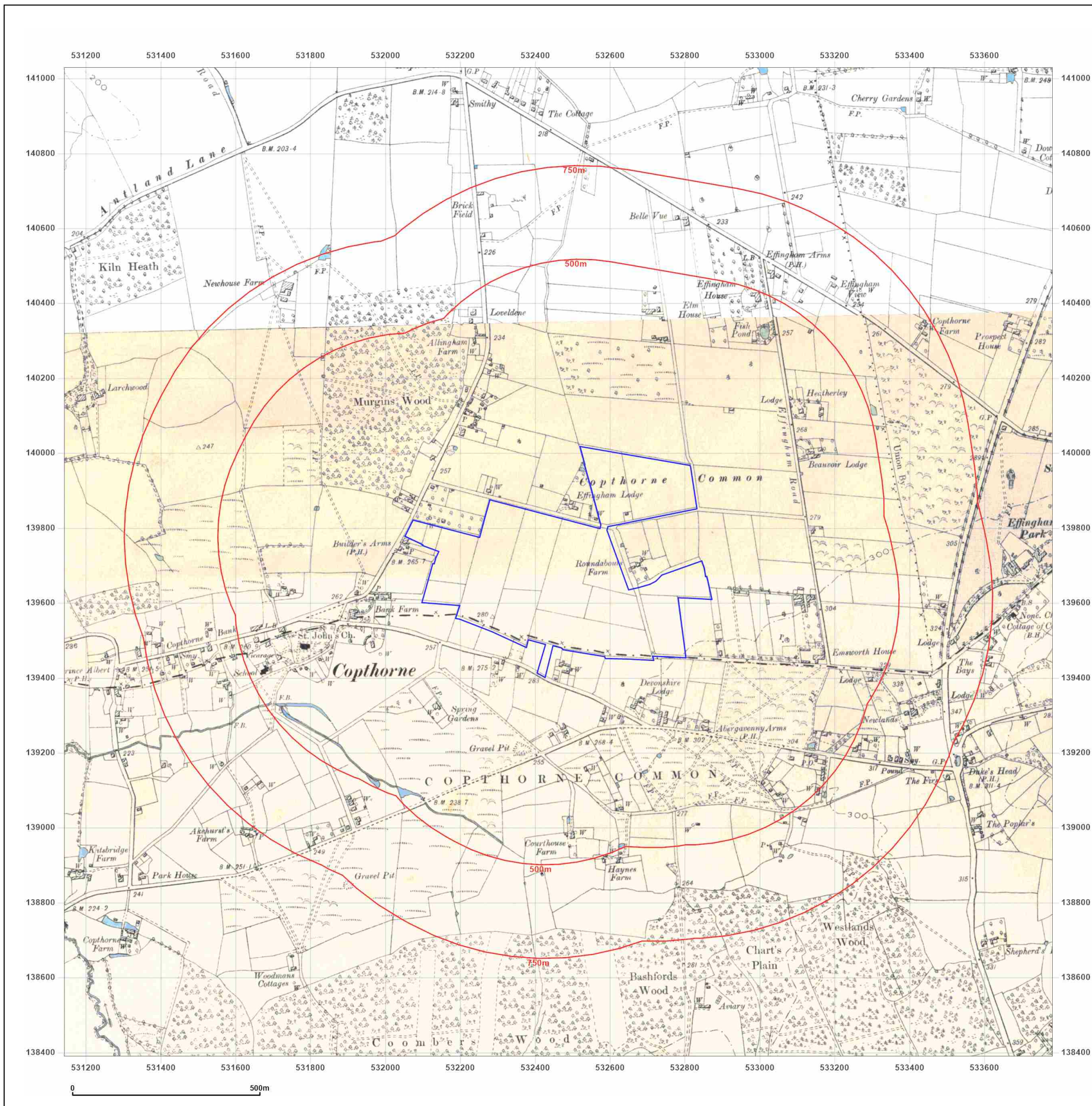


Produced by
 Groundsure Insights
 T: 08444 159000
 E: info@groundsure.com
 W: www.groundsure.com

© Crown copyright and database rights 2024 Ordnance Survey 100035207

Production date: 21 March 2025

Map legend available at:
www.groundsure.com/sites/default/files/groundsure_legend.pdf



Site Details:

Roundabouts Farm

Client Ref: P25002
Report Ref: GS-2AQ-D5V-YS9-3EP
Grid Ref: 532461, 139709

Map Name: County Series

Map date: 1896

Scale: 1:10,560

Printed at: 1:10,560



Surveyed 1870
 Revised 1896
 Edition N/A
 Copyright N/A
 Levelled N/A

Surveyed 1874
 Revised 1896
 Edition N/A
 Copyright N/A
 Levelled N/A

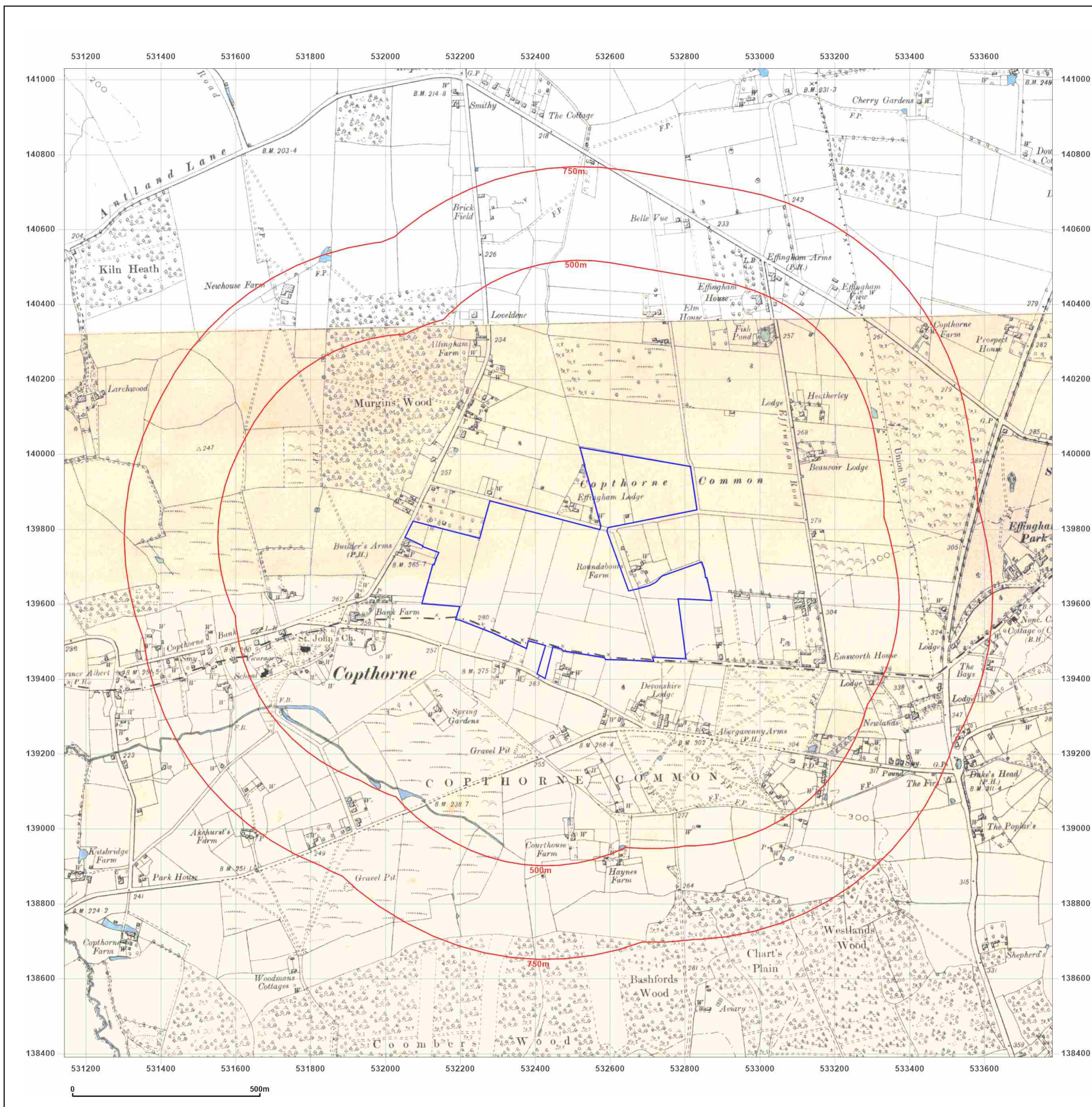


Produced by
 Groundsure Insights
 T: 08444 159000
 E: info@groundsure.com
 W: www.groundsure.com

© Crown copyright and database rights 2024 Ordnance Survey 100035207

Production date: 21 March 2025

Map legend available at:
www.groundsure.com/sites/default/files/groundsure_legend.pdf



Site Details:

Roundabouts Farm

Client Ref: P25002
Report Ref: GS-2AQ-D5V-YS9-3EP
Grid Ref: 532461, 139709

Map Name: County Series

Map date: 1896

Scale: 1:10,560

Printed at: 1:10,560



Surveyed 1869
 Revised 1896
 Edition N/A
 Copyright N/A
 Levelled N/A

Surveyed 1874
 Revised 1896
 Edition N/A
 Copyright N/A
 Levelled N/A

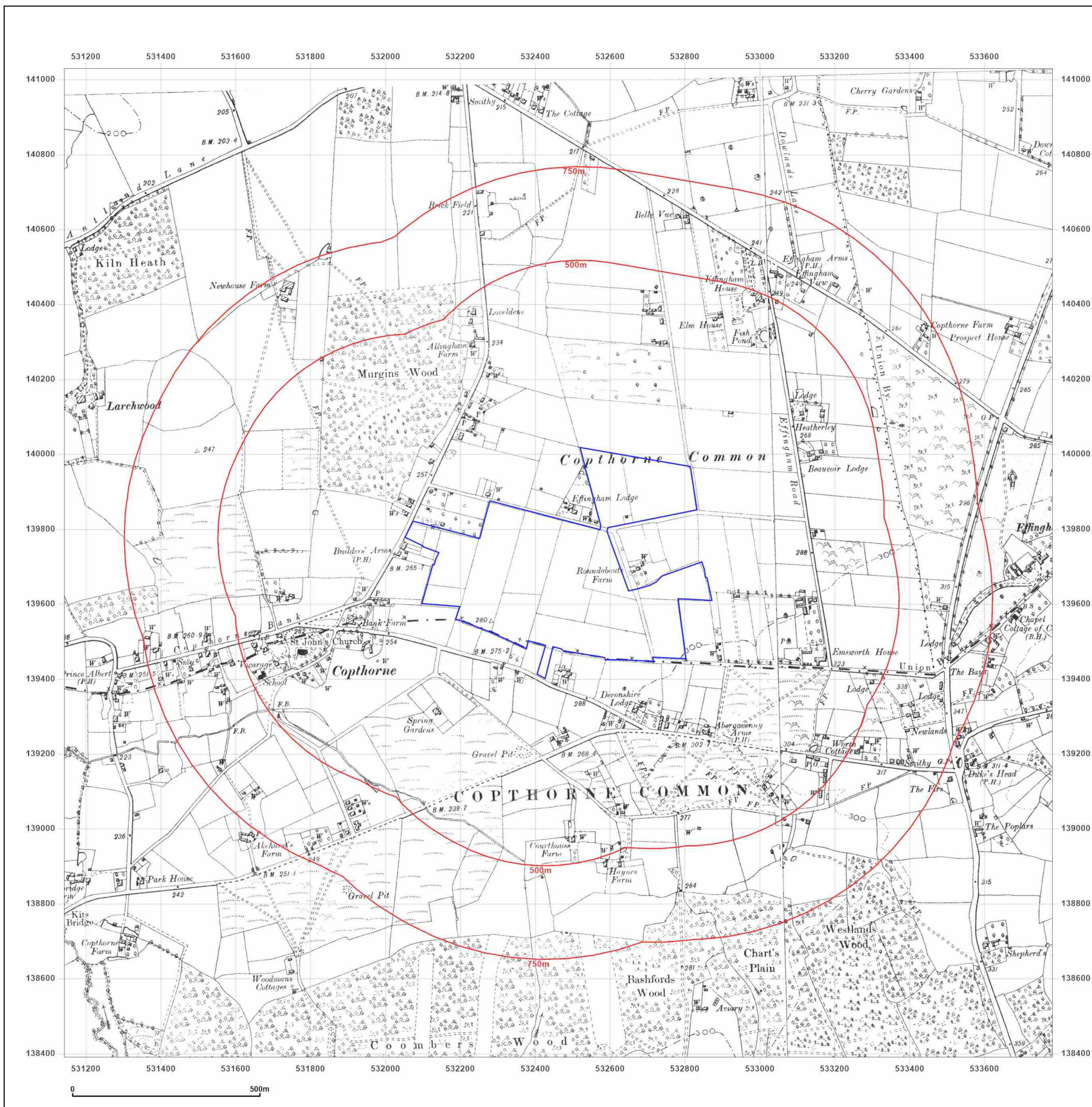


Produced by
 Groundsure Insights
 T: 08444 159000
 E: info@groundsure.com
 W: www.groundsure.com

© Crown copyright and database rights 2024 Ordnance Survey 100035207

Production date: 21 March 2025

Map legend available at:
www.groundsure.com/sites/default/files/groundsure_legend.pdf



Site Details:

Roundabouts Farm

Client Ref: P25002
Report Ref: GS-2AQ-D5V-YS9-3EP
Grid Ref: 532461, 139709

Map Name: County Series

Map date: 1909-1910

Scale: 1:10,560

Printed at: 1:10,560



Surveyed 1873
 Revised 1909
 Edition N/A
 Copyright N/A
 Levelled N/A

Surveyed 1874
 Revised 1910
 Edition N/A
 Copyright N/A
 Levelled N/A

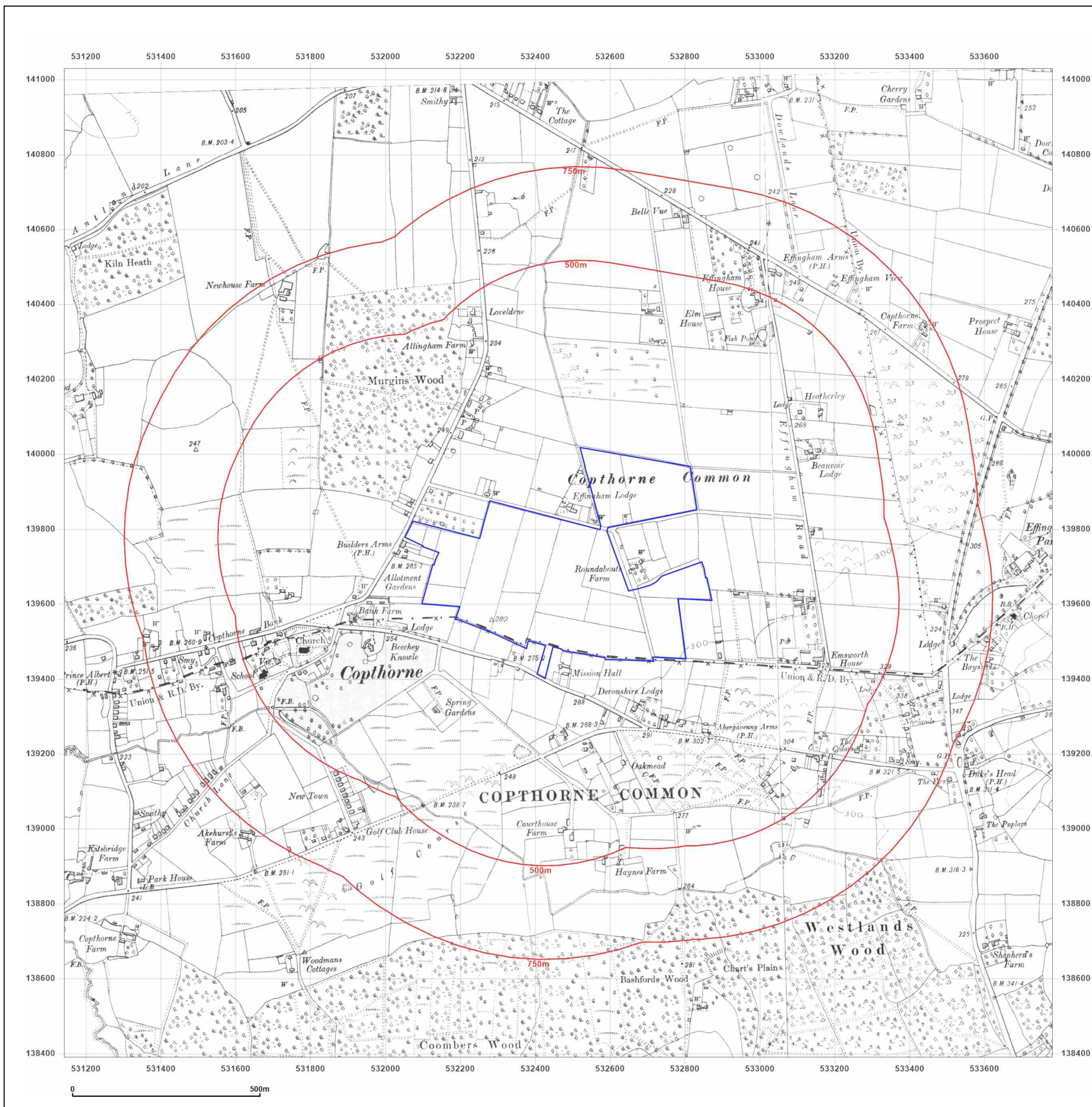


Produced by
 Groundsure Insights
 T: 08444 159000
 E: info@groundsure.com
 W: www.groundsure.com

© Crown copyright and database rights 2024 Ordnance Survey 100035207

Production date: 21 March 2025

Map legend available at:
www.groundsure.com/sites/default/files/groundsure_legend.pdf



Site Details:

Roundabouts Farm


Client Ref: P25002
Report Ref: GS-2AQ-D5V-YS9-3EP
Grid Ref: 532461, 139709

Map Name: County Series

Map date: 1910

Scale: 1:10,560

Printed at: 1:10,560



Surveyed 1874
 Revised 1910
 Edition N/A
 Copyright N/A
 Levelled N/A

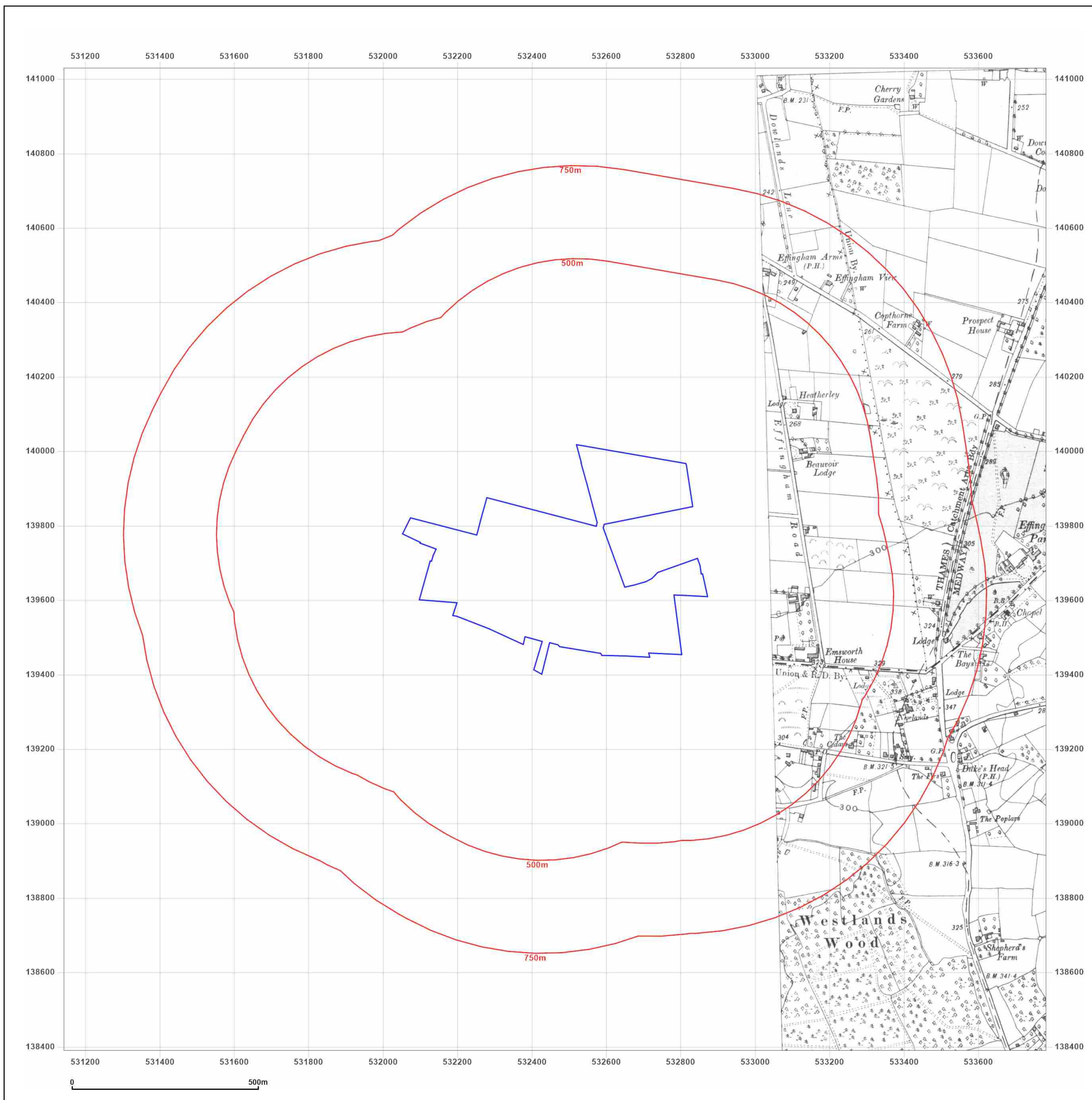


Produced by
 Groundsure Insights
 T: 08444 159000
 E: info@groundsure.com
 W: www.groundsure.com

© Crown copyright and database rights 2024 Ordnance Survey 100035207

Production date: 21 March 2025

Map legend available at:
www.groundsure.com/sites/default/files/groundsure_legend.pdf



Site Details:

Roundabouts Farm


Client Ref: P25002
Report Ref: GS-2AQ-D5V-YS9-3EP
Grid Ref: 532461, 139709

Map Name: County Series

Map date: 1910

Scale: 1:10,560

Printed at: 1:10,560



Surveyed 1874
 Revised 1910
 Edition N/A
 Copyright N/A
 Levelled N/A

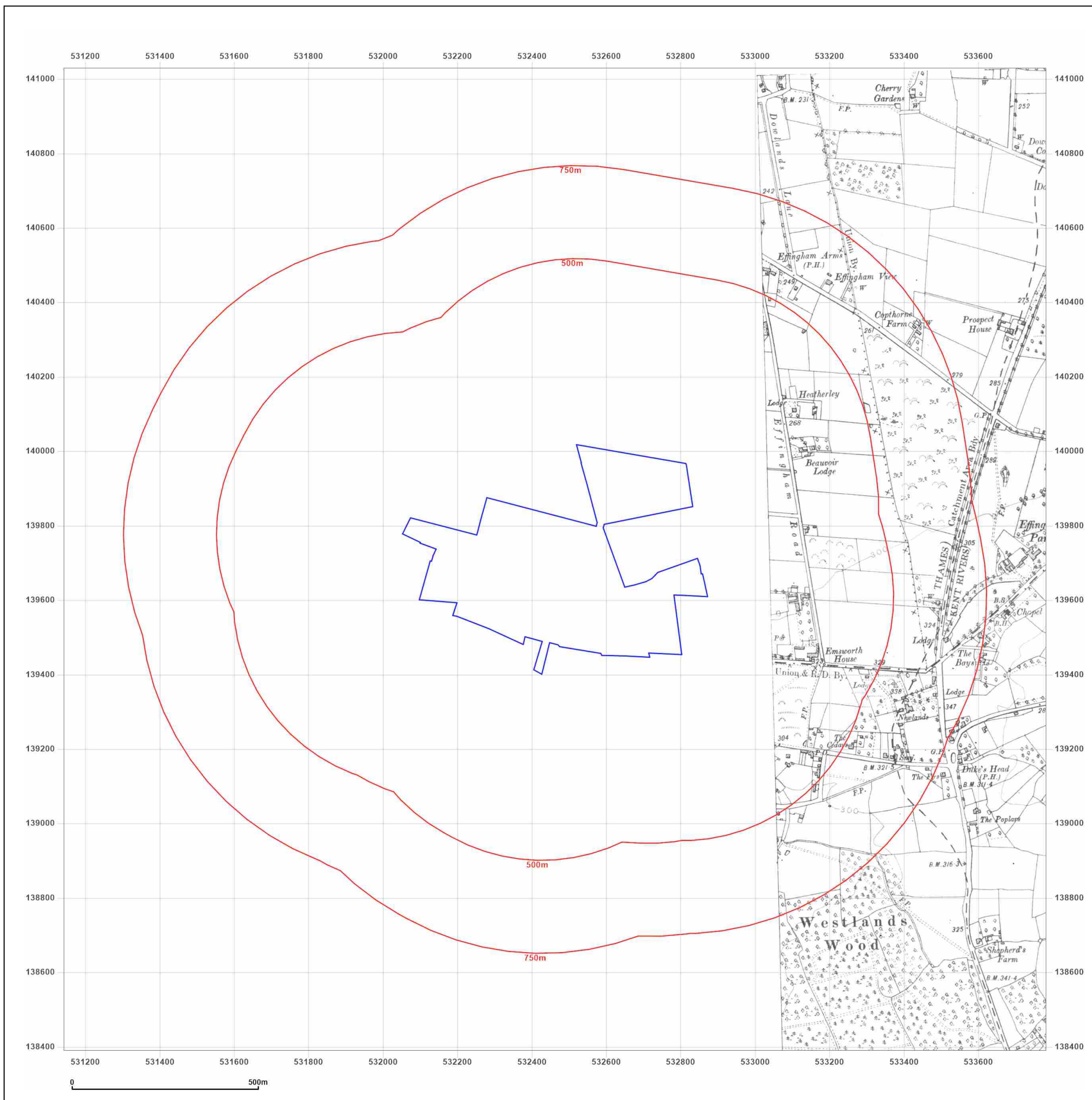


Produced by
 Groundsure Insights
 T: 08444 159000
 E: info@groundsure.com
 W: www.groundsure.com

© Crown copyright and database rights 2024 Ordnance Survey 100035207

Production date: 21 March 2025

Map legend available at:
www.groundsure.com/sites/default/files/groundsure_legend.pdf



Site Details:

Roundabouts Farm

Client Ref: P25002
Report Ref: GS-2AQ-D5V-YS9-3EP
Grid Ref: 532461, 139709

Map Name: County Series


Map date: 1914

Scale: 1:10,560

Printed at: 1:10,560



Surveyed 1870
 Revised 1914
 Edition 1914
 Copyright N/A
 Levelled N/A

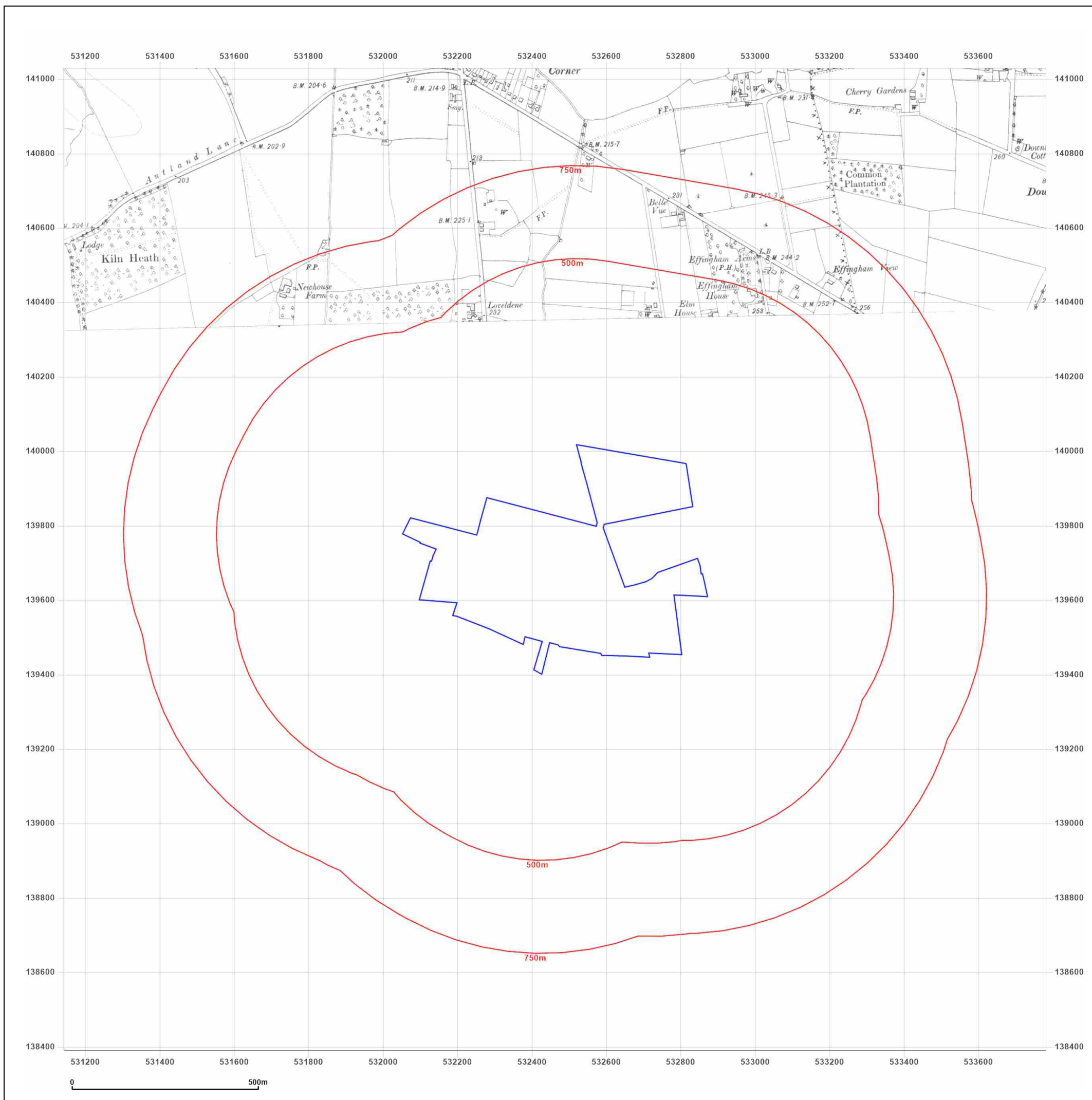


Produced by
 Groundsure Insights
 T: 08444 159000
 E: info@groundsure.com
 W: www.groundsure.com

© Crown copyright and database rights 2024 Ordnance Survey 100035207

Production date: 21 March 2025

Map legend available at:
www.groundsure.com/sites/default/files/groundsure_legend.pdf



Site Details:

Roundabouts Farm

Client Ref: P25002
Report Ref: GS-2AQ-D5V-YS9-3EP
Grid Ref: 532461, 139709

Map Name: County Series

Map date: 1910-1914


Scale: 1:10,560

Printed at: 1:10,560



Surveyed 1870
 Revised 1910
 Edition N/A
 Copyright N/A
 Levelled N/A

Surveyed 1870
 Revised 1914
 Edition N/A
 Copyright N/A
 Levelled N/A

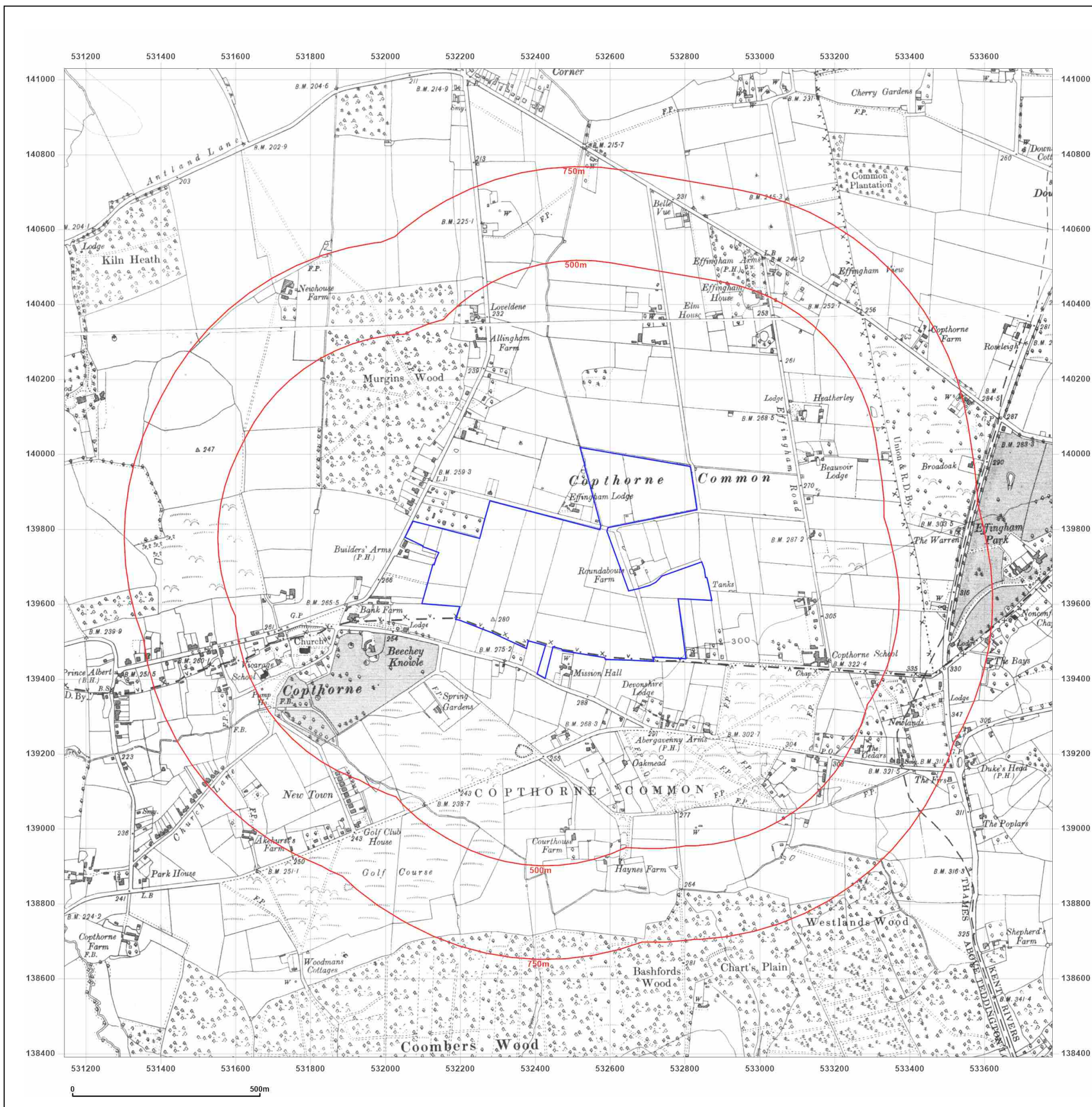


Produced by
 Groundsure Insights
 T: 08444 159000
 E: info@groundsure.com
 W: www.groundsure.com

© Crown copyright and database rights 2024 Ordnance Survey 100035207

Production date: 21 March 2025

Map legend available at:
www.groundsure.com/sites/default/files/groundsure_legend.pdf



Site Details:

Roundabouts Farm

Client Ref: P25002
Report Ref: GS-2AQ-D5V-YS9-3EP
Grid Ref: 532461, 139709

Map Name: County Series

Map date: 1914

Scale: 1:10,560

Printed at: 1:10,560



Surveyed 1870
 Revised 1914
 Edition N/A
 Copyright N/A
 Levelled N/A

Surveyed 1870
 Revised 1914
 Edition 1914
 Copyright N/A
 Levelled N/A

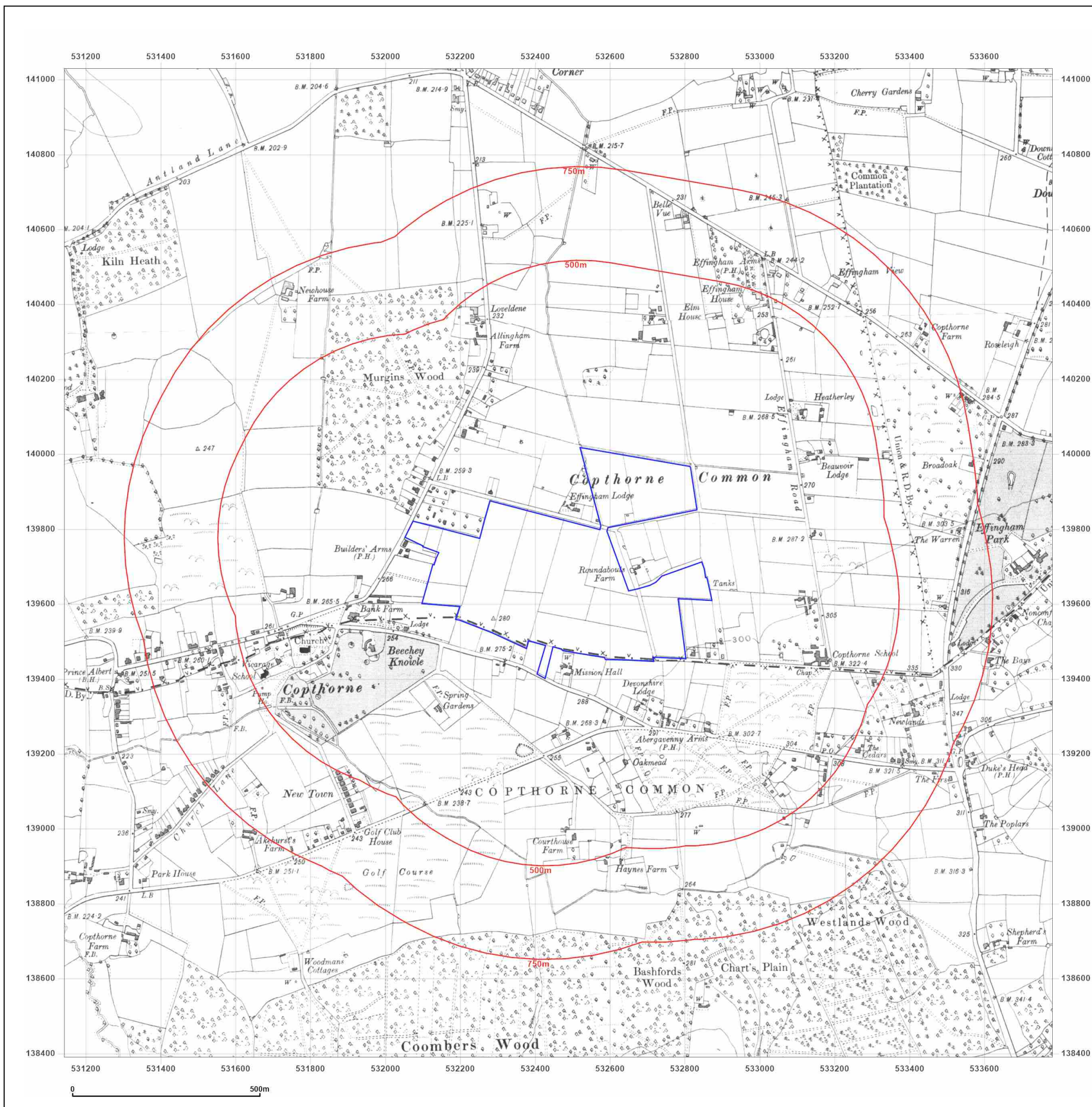


Produced by
 Groundsure Insights
 T: 08444 159000
 E: info@groundsure.com
 W: www.groundsure.com

© Crown copyright and database rights 2024 Ordnance Survey 100035207

Production date: 21 March 2025

Map legend available at:
www.groundsure.com/sites/default/files/groundsure_legend.pdf



Site Details:

Roundabouts Farm

Client Ref: P25002
Report Ref: GS-2AQ-D5V-YS9-3EP
Grid Ref: 532461, 139709

Map Name: County Series


Map date: 1933

Scale: 1:10,560

Printed at: 1:10,560



Surveyed 1873
 Revised 1933
 Edition N/A
 Copyright N/A
 Levelled N/A

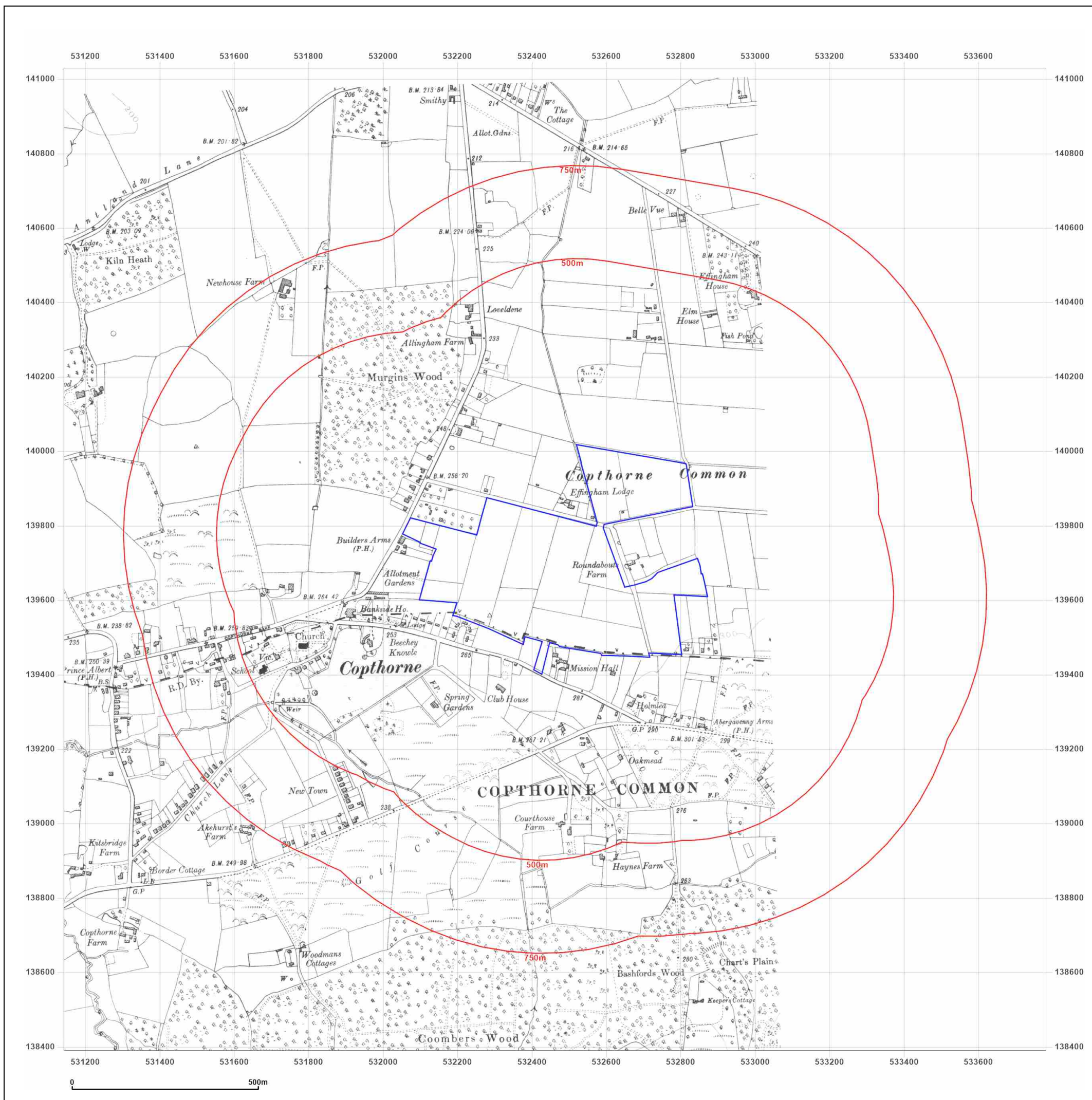


Produced by
 Groundsure Insights
 T: 08444 159000
 E: info@groundsure.com
 W: www.groundsure.com

© Crown copyright and database rights 2024 Ordnance Survey 100035207

Production date: 21 March 2025

Map legend available at:
www.groundsure.com/sites/default/files/groundsure_legend.pdf



Site Details:

Roundabouts Farm

Client Ref: P25002
Report Ref: GS-2AQ-D5V-YS9-3EP
Grid Ref: 532461, 139709

Map Name: County Series

Map date: 1933

Scale: 1:10,560

Printed at: 1:10,560



Surveyed 1873
 Revised 1933
 Edition N/A
 Copyright N/A
 Levelled N/A

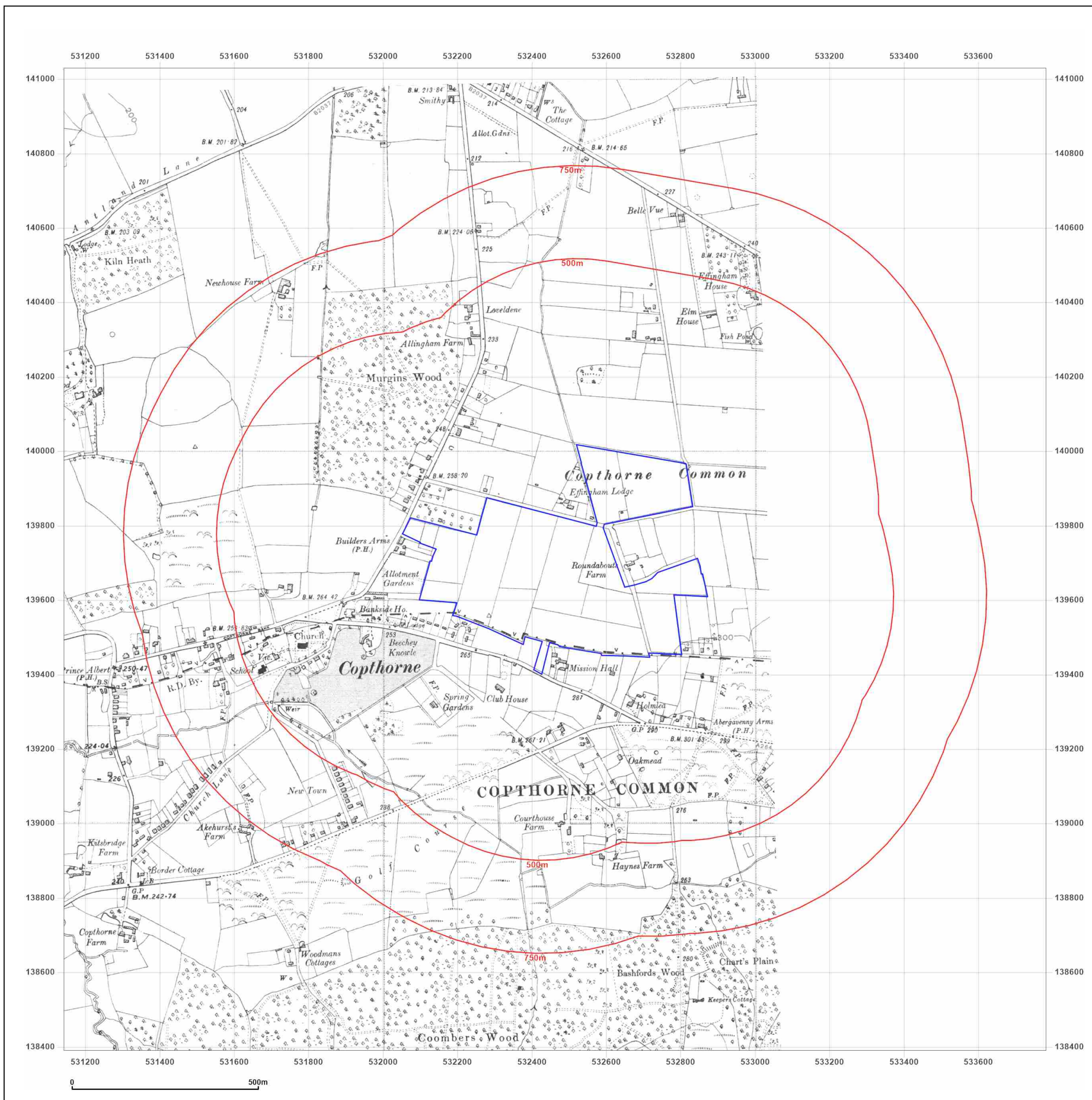


Produced by
 Groundsure Insights
 T: 08444 159000
 E: info@groundsure.com
 W: www.groundsure.com

© Crown copyright and database rights 2024 Ordnance Survey 100035207

Production date: 21 March 2025

Map legend available at:
www.groundsure.com/sites/default/files/groundsure_legend.pdf



0 500m

Site Details:

Roundabouts Farm

Client Ref: P25002
Report Ref: GS-2AQ-D5V-YS9-3EP
Grid Ref: 532461, 139709

Map Name: County Series

Map date: 1948


Scale: 1:10,560

Printed at: 1:10,560



Surveyed 1873
 Revised 1912
 Edition 1948
 Copyright 1948
 Levelled N/A

Surveyed 1874
 Revised 1948
 Edition N/A
 Copyright N/A
 Levelled 1943

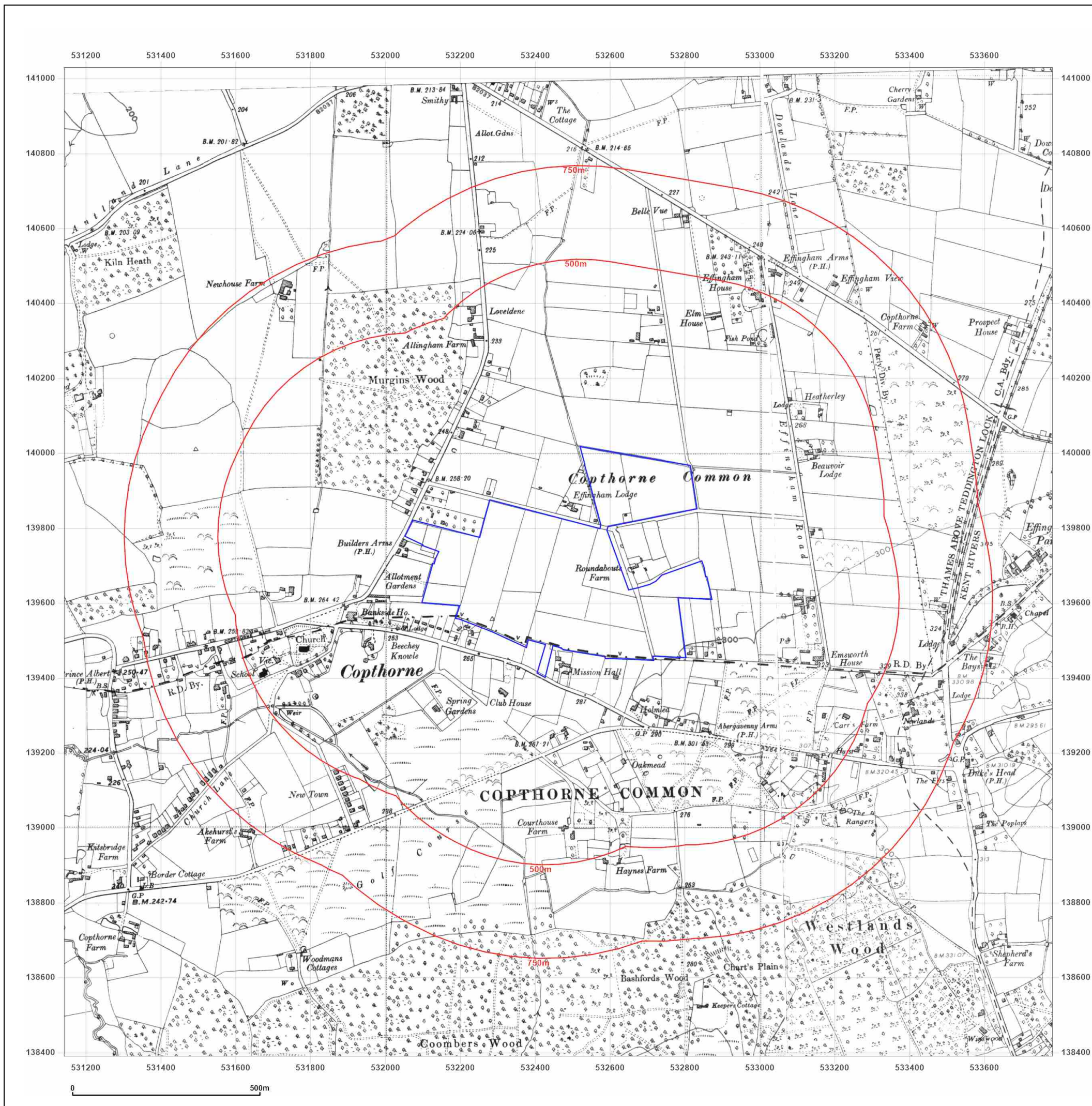


Produced by
 Groundsure Insights
 T: 08444 159000
 E: info@groundsure.com
 W: www.groundsure.com

© Crown copyright and database rights 2024 Ordnance Survey 100035207

Production date: 21 March 2025

Map legend available at:
www.groundsure.com/sites/default/files/groundsure_legend.pdf



Site Details:

Roundabouts Farm

Client Ref: P25002
Report Ref: GS-2AQ-D5V-YS9-3EP
Grid Ref: 532461, 139709

Map Name: Provisional


Map date: 1955

Scale: 1:10,560

Printed at: 1:10,560



Surveyed 1955
 Revised 1955
 Edition N/A
 Copyright N/A
 Levelled N/A

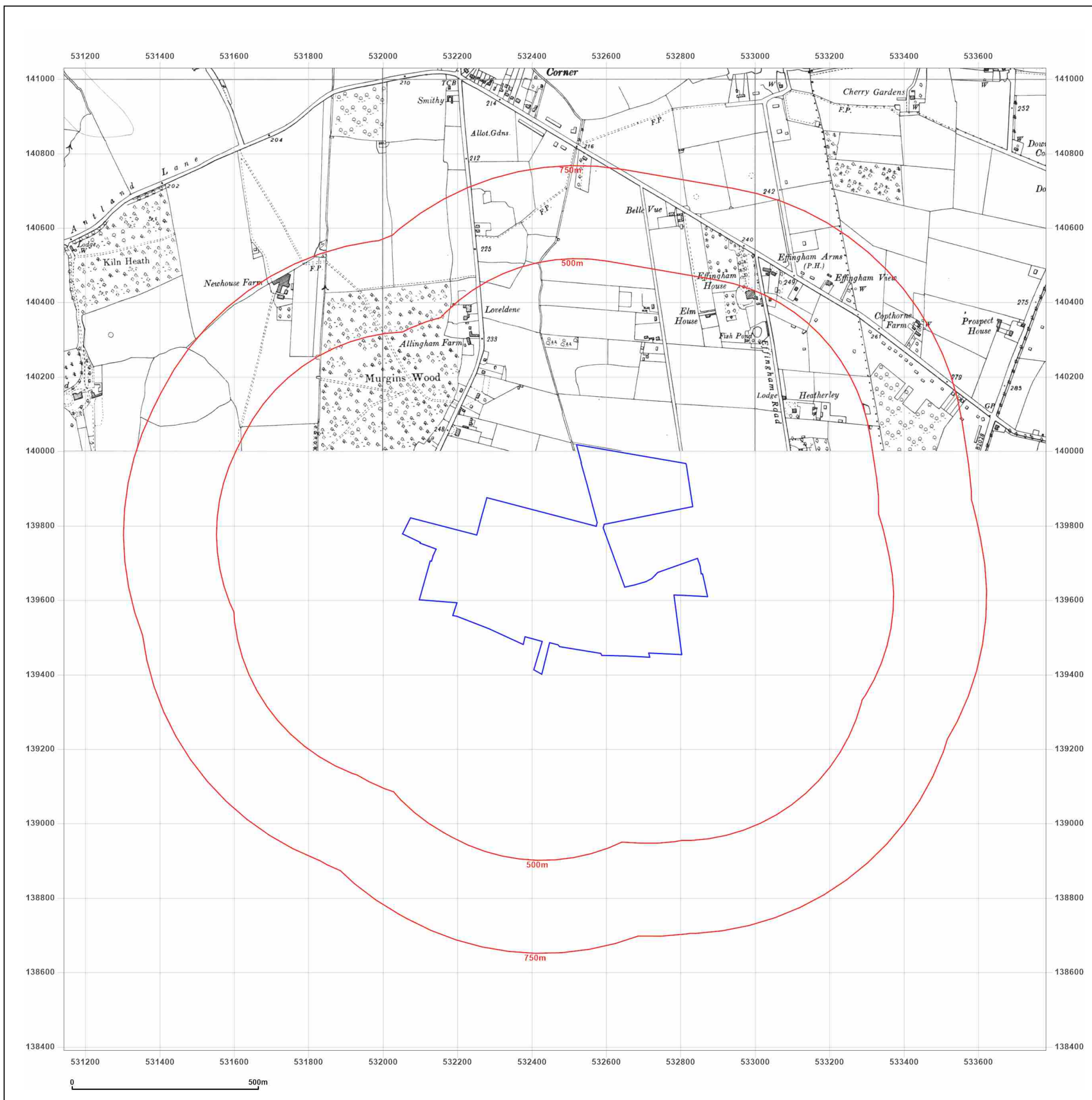


Produced by
 Groundsure Insights
 T: 08444 159000
 E: info@groundsure.com
 W: www.groundsure.com

© Crown copyright and database rights 2024 Ordnance Survey 100035207

Production date: 21 March 2025

Map legend available at:
www.groundsure.com/sites/default/files/groundsure_legend.pdf



Site Details:

Roundabouts Farm

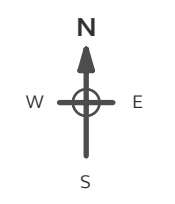
Client Ref: P25002
Report Ref: GS-2AQ-D5V-YS9-3EP
Grid Ref: 532461, 139709

Map Name: Provisional


Map date: 1963

Scale: 1:10,560

Printed at: 1:10,560



Surveyed 1874
 Revised 1955
 Edition N/A
 Copyright 1963
 Levelled N/A

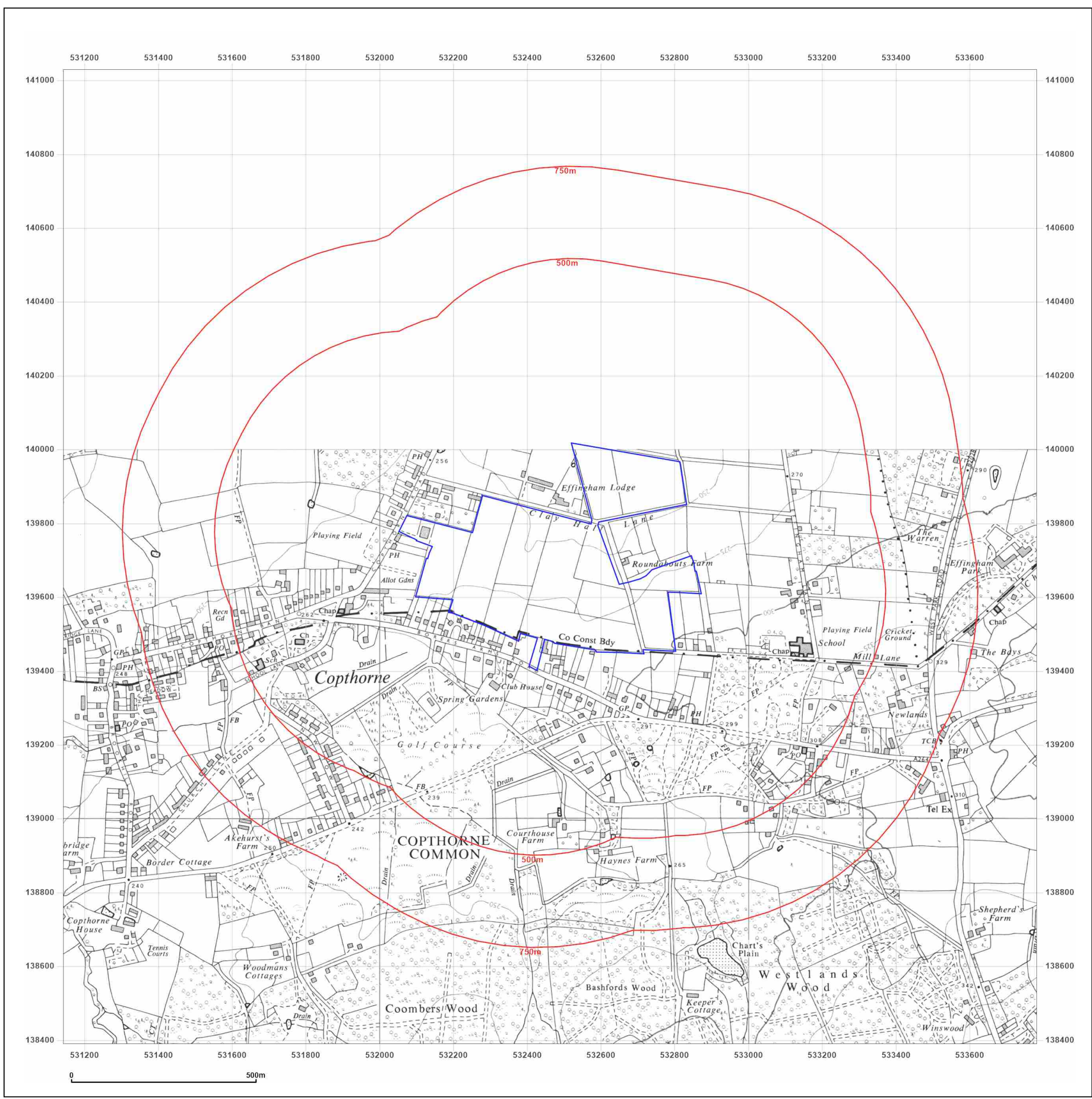


Produced by
 Groundsure Insights
 T: 08444 159000
 E: info@groundsure.com
 W: www.groundsure.com

© Crown copyright and database rights 2024 Ordnance Survey 100035207

Production date: 21 March 2025

Map legend available at:
www.groundsure.com/sites/default/files/groundsure_legend.pdf



Site Details:

Roundabouts Farm

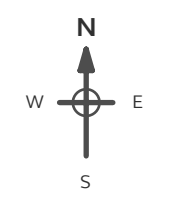
Client Ref: P25002
Report Ref: GS-2AQ-D5V-YS9-3EP
Grid Ref: 532461, 139709

Map Name: Provisional

Map date: 1968

Scale: 1:10,560

Printed at: 1:10,560



Surveyed 1968
 Revised 1968
 Edition N/A
 Copyright N/A
 Levelled N/A

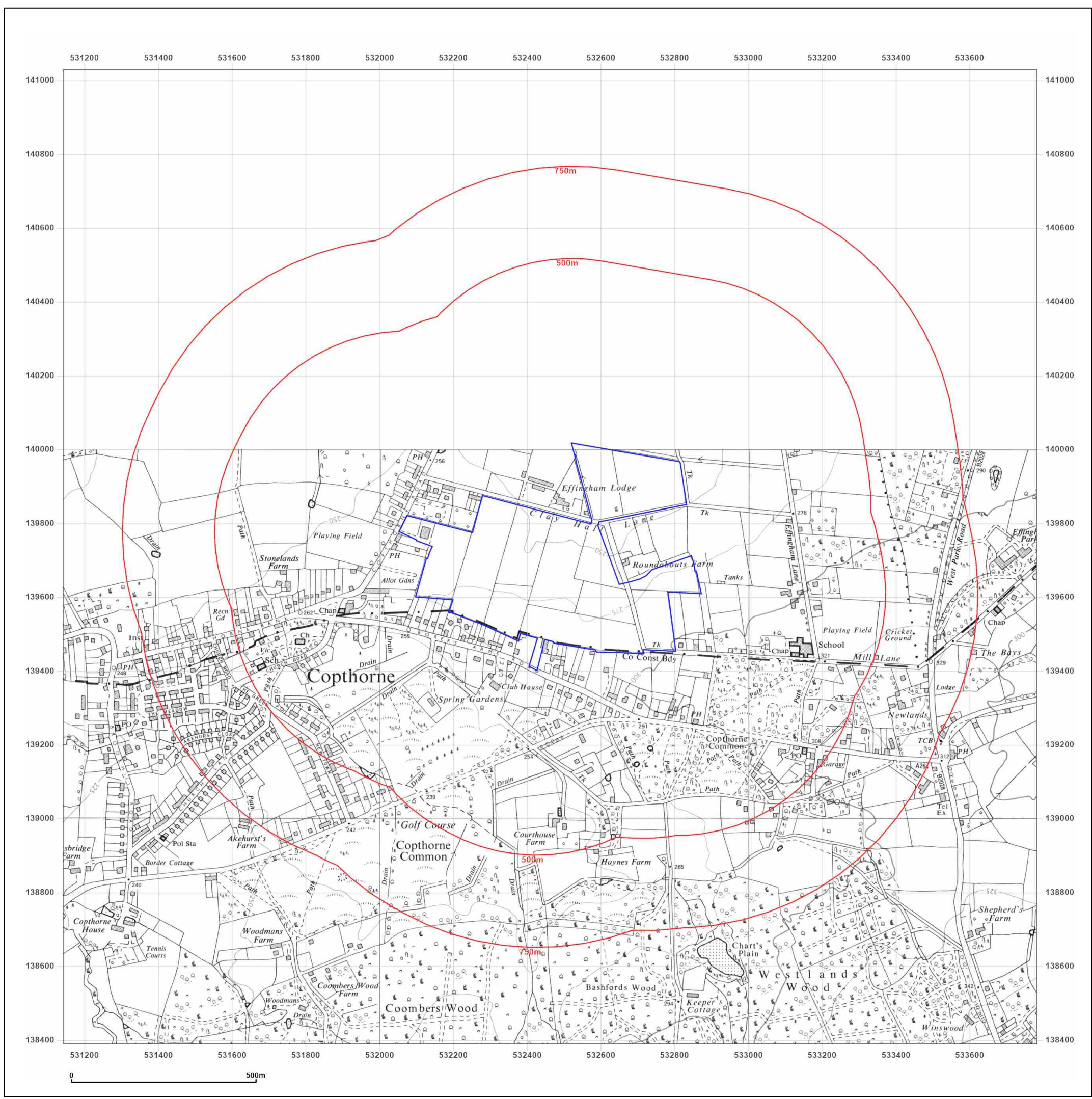


Produced by
 Groundsure Insights
 T: 08444 159000
 E: info@groundsure.com
 W: www.groundsure.com

© Crown copyright and database rights 2024 Ordnance Survey 100035207

Production date: 21 March 2025

Map legend available at:
www.groundsure.com/sites/default/files/groundsure_legend.pdf



Site Details:

Roundabouts Farm

Client Ref: P25002
Report Ref: GS-2AQ-D5V-YS9-3EP
Grid Ref: 532461, 139709

Map Name: National Grid

Map date: 1974-1978

Scale: 1:10,000

Printed at: 1:10,000



Surveyed 1978
 Revised 1978
 Edition N/A
 Copyright N/A
 Levelled N/A

Surveyed 1973
 Revised 1974
 Edition N/A
 Copyright N/A
 Levelled N/A



Produced by
 Groundsure Insights
 T: 08444 159000
 E: info@groundsure.com
 W: www.groundsure.com

© Crown copyright and database rights 2024 Ordnance Survey 100035207

Production date: 21 March 2025

Map legend available at:
www.groundsure.com/sites/default/files/groundsure_legend.pdf

