

**Site Details:**

Roundabouts Farm

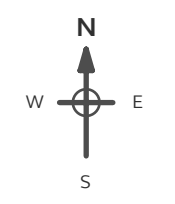
**Client Ref:** P25002  
**Report Ref:** GS-2AQ-D5V-YS9-3EP  
**Grid Ref:** 532461, 139709

**Map Name:** National Grid

**Map date:** 1992

**Scale:** 1:10,000

**Printed at:** 1:10,000



Surveyed 1990  
 Revised 1992  
 Edition N/A  
 Copyright N/A  
 Levelled N/A



Produced by  
 Groundsure Insights  
 T: 08444 159000  
 E: [info@groundsure.com](mailto:info@groundsure.com)  
 W: [www.groundsure.com](http://www.groundsure.com)

© Crown copyright and database rights 2024 Ordnance Survey 100035207

Production date: 21 March 2025


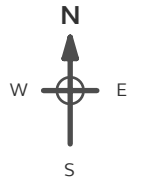
Map legend available at:  
[www.groundsure.com/sites/default/files/groundsure\\_legend.pdf](http://www.groundsure.com/sites/default/files/groundsure_legend.pdf)



**Site Details:**  
 Roundabouts Farm

**Client Ref:** P25002  
**Report Ref:** GS-2AQ-D5V-YS9-3EP  
**Grid Ref:** 532461, 139709

**Map Name:** National Grid  
**Map date:** 2001  
**Scale:** 1:10,000  
**Printed at:** 1:10,000

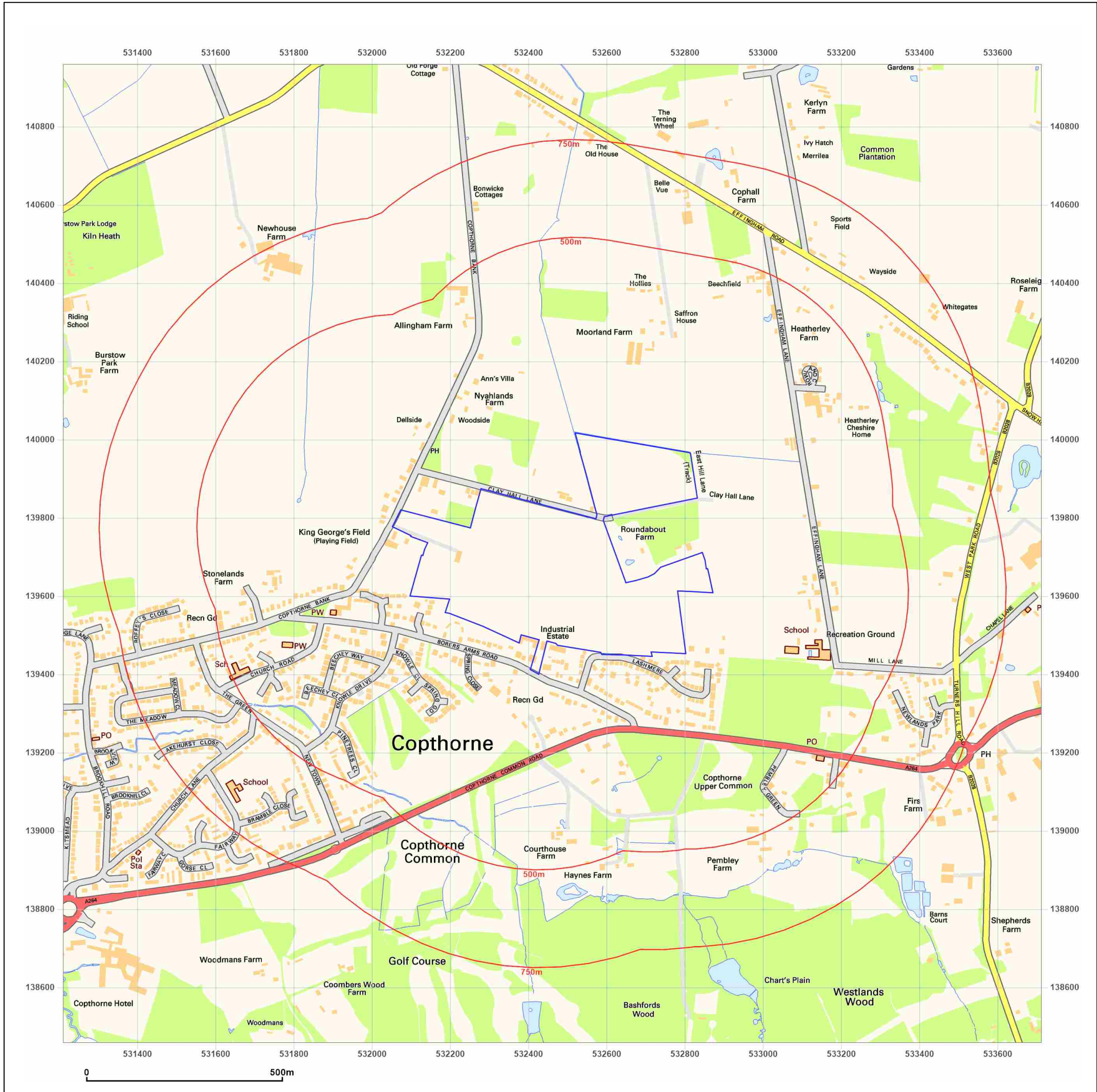


**Powered by**  Produced by Groundsure Insights  
 T: 08444 159000  
 E: [info@groundsure.com](mailto:info@groundsure.com)  
 W: [www.groundsure.com](http://www.groundsure.com)

© Crown copyright and database rights 2024 Ordnance Survey 100035207

Production date: 21 March 2025


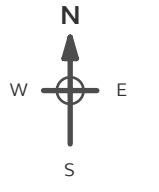
Map legend available at: [www.groundsure.com/sites/default/files/groundsure\\_legend.pdf](http://www.groundsure.com/sites/default/files/groundsure_legend.pdf)



**Site Details:**  
 Roundabouts Farm

**Client Ref:** P25002  
**Report Ref:** GS-2AQ-D5V-YS9-3EP  
**Grid Ref:** 532461, 139709

**Map Name:** National Grid  
**Map date:** 2010  
**Scale:** 1:10,000  
**Printed at:** 1:10,000

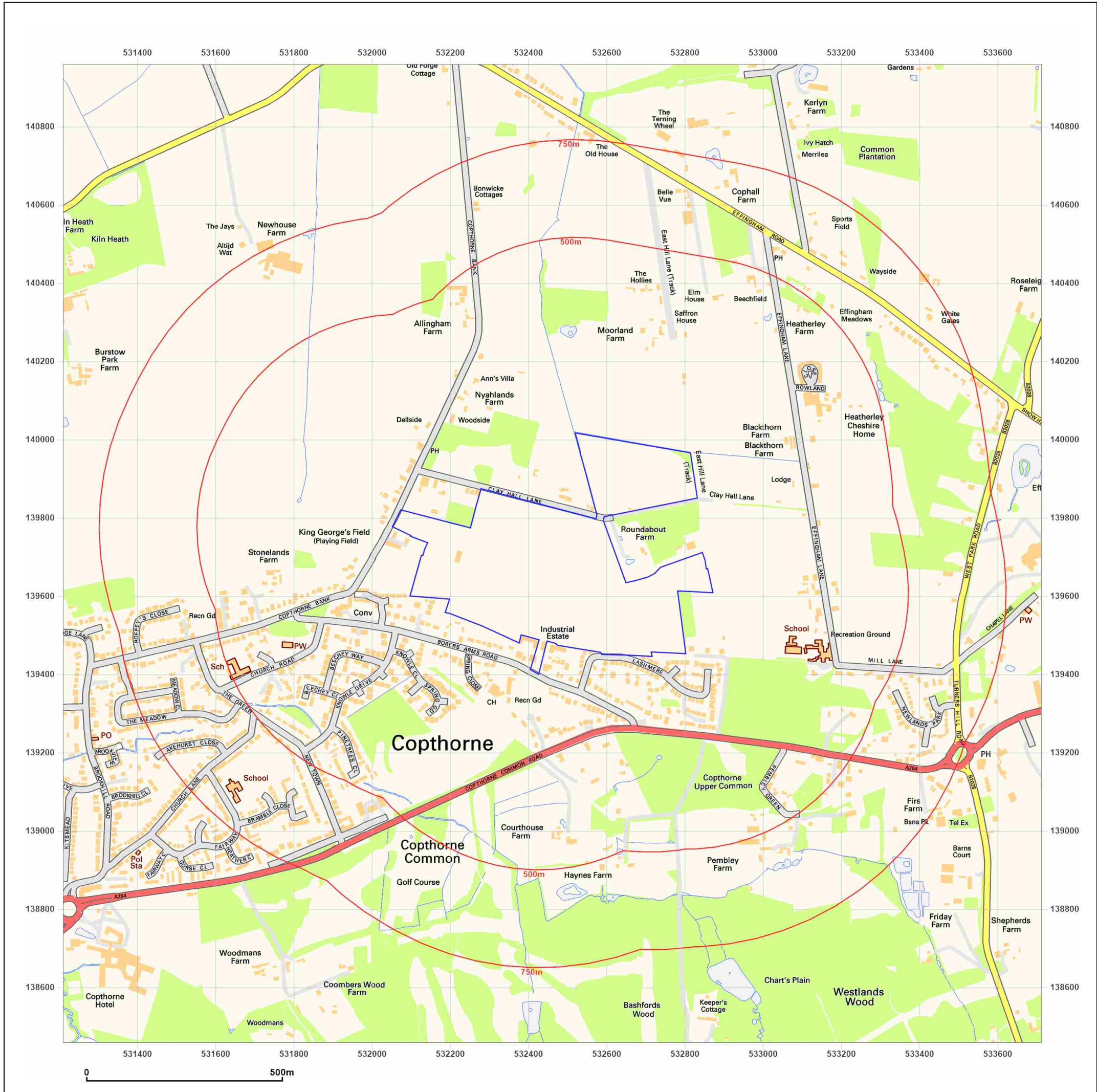


**Powered by**  Produced by Groundsure Insights  
 T: 08444 159000  
 E: [info@groundsure.com](mailto:info@groundsure.com)  
 W: [www.groundsure.com](http://www.groundsure.com)

© Crown copyright and database rights 2024 Ordnance Survey 100035207

Production date: 21 March 2025

Map legend available at: [www.groundsure.com/sites/default/files/groundsure\\_legend.pdf](http://www.groundsure.com/sites/default/files/groundsure_legend.pdf)



**Site Details:**

Roundabouts Farm


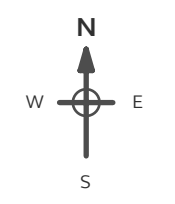
**Client Ref:** P25002  
**Report Ref:** GS-2AQ-D5V-YS9-3EP  
**Grid Ref:** 532461, 139709

**Map Name:** National Grid

**Map date:** 2025

**Scale:** 1:10,000

**Printed at:** 1:10,000

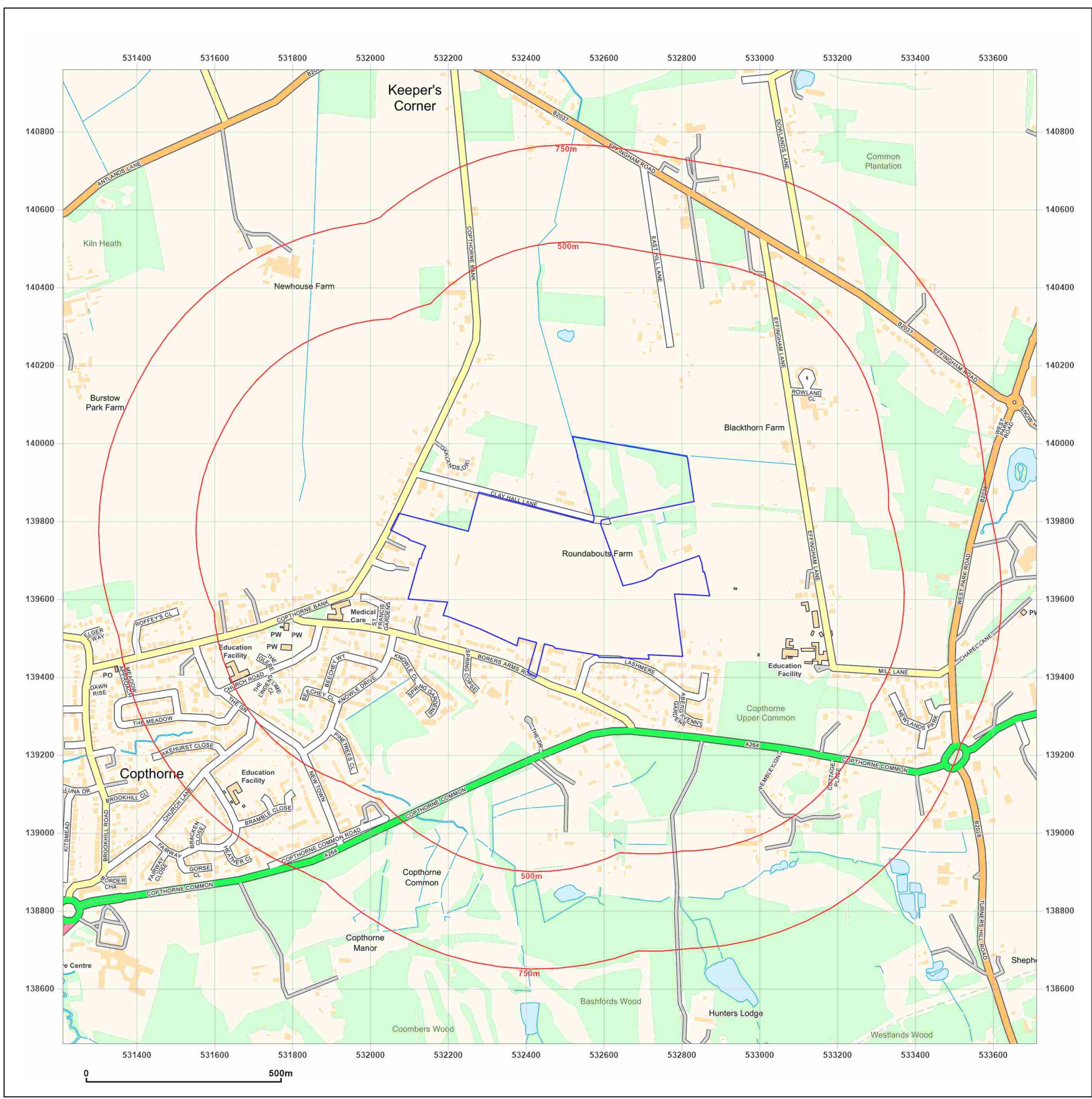


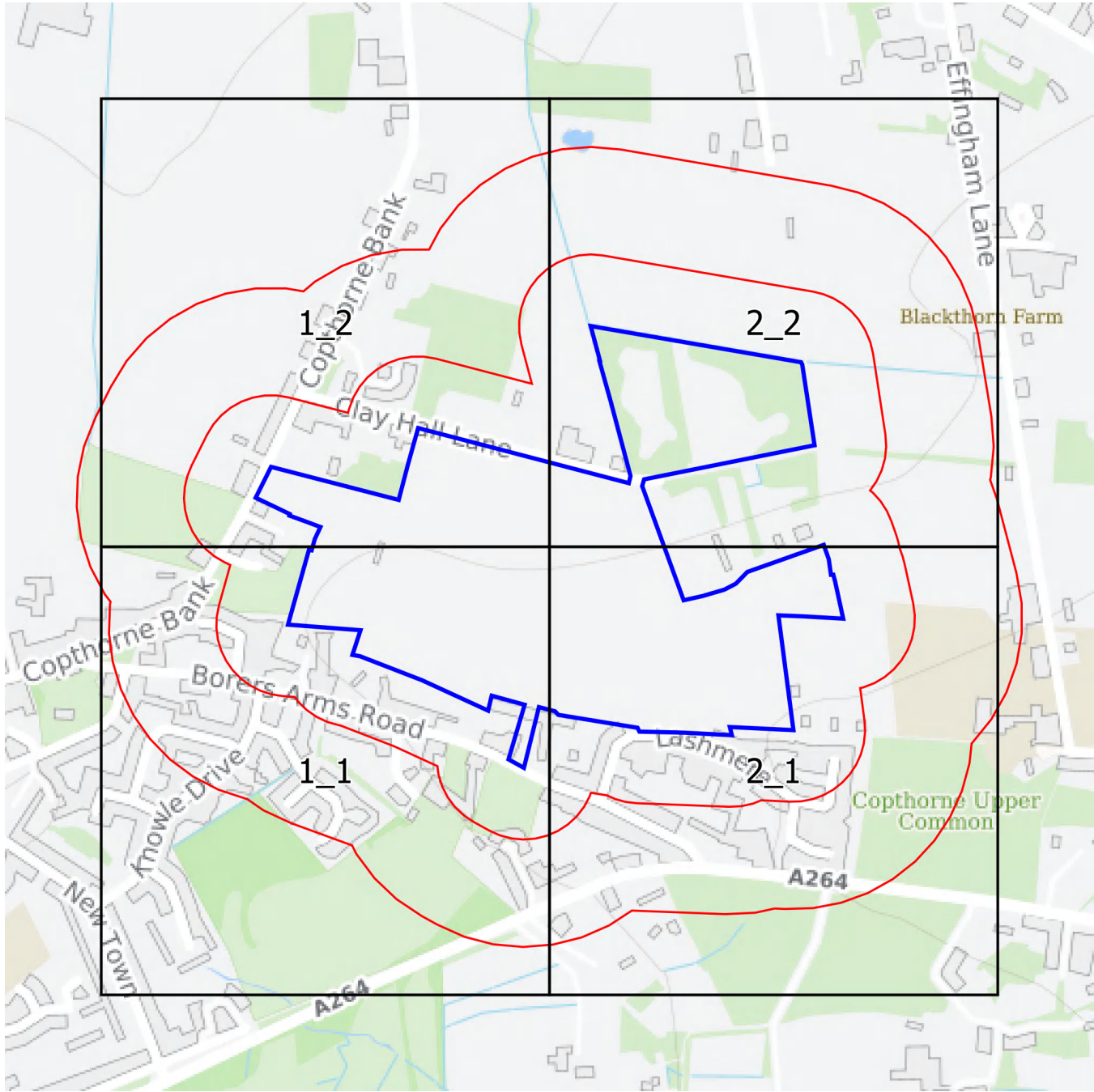
Produced by  
 Groundsure Insights  
 T: 08444 159000  
 E: [info@groundsure.com](mailto:info@groundsure.com)  
 W: [www.groundsure.com](http://www.groundsure.com)

© Crown copyright and database rights 2024 Ordnance Survey 100035207

Production date: 21 March 2025

Map legend available at:  
[www.groundsure.com/sites/default/files/groundsure\\_legend.pdf](http://www.groundsure.com/sites/default/files/groundsure_legend.pdf)






# Groundsure

INSIGHTS

1:2,500 Scale Grid Index

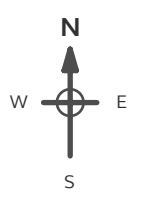



**Site Details:**

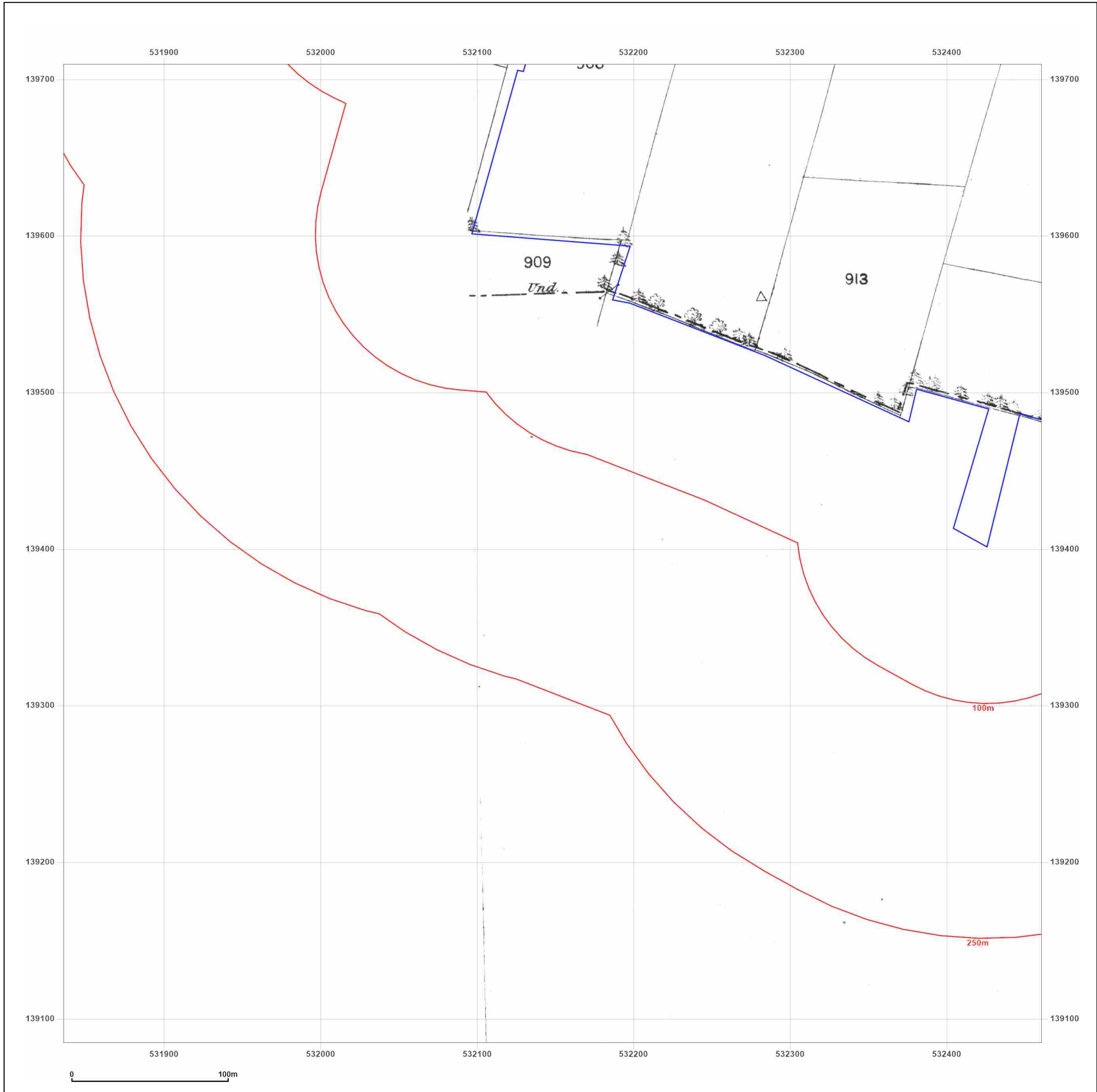
Roundabouts Farm

**Client Ref:** P25002  
**Report Ref:** GS-2AQ-D5V-YS9-3EP\_LS\_1\_1  
**Grid Ref:** 532148, 139397

**Map Name:** County Series  
**Map date:** 1870  
**Scale:** 1:2,500  
**Printed at:** 1:2,500

Surveyed 1870  
 Revised 1870  
 Edition N/A  
 Copyright N/A  
 Levelled N/A



Produced by  
 Groundsure Insights  
 T: 08444 159000  
 E: [info@groundsure.com](mailto:info@groundsure.com)  
 W: [www.groundsure.com](http://www.groundsure.com)

© Crown copyright and database rights 2024 Ordnance Survey 100035207

Production date: 21 March 2025

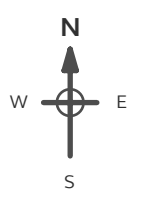
Map legend available at:  
[www.groundsure.com/sites/default/files/groundsure\\_legend.pdf](http://www.groundsure.com/sites/default/files/groundsure_legend.pdf)

**Site Details:**

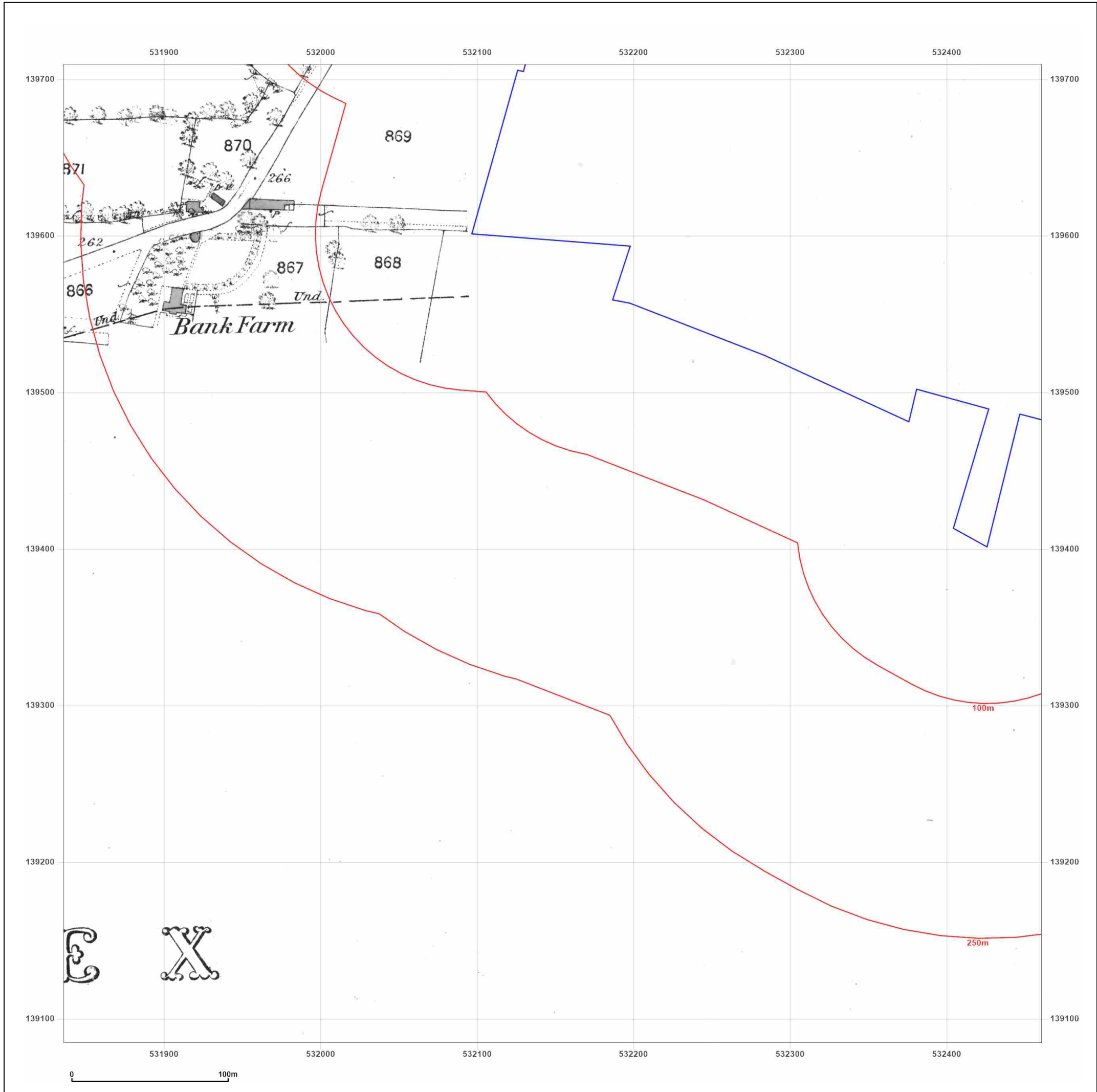
Roundabouts Farm

**Client Ref:** P25002  
**Report Ref:** GS-2AQ-D5V-YS9-3EP\_LS\_1\_1  
**Grid Ref:** 532148, 139397

**Map Name:** County Series  
**Map date:** 1870  
**Scale:** 1:2,500  
**Printed at:** 1:2,500



Surveyed 1870 Revised 1870 Edition N/A Copyright N/A Levelled N/A		Surveyed 1870 Revised 1870 Edition N/A Copyright N/A Levelled N/A
---	--	---



**Powered by**  Produced by Groundsure Insights  
 T: 08444 159000  
 E: [info@groundsure.com](mailto:info@groundsure.com)  
 W: [www.groundsure.com](http://www.groundsure.com)

© Crown copyright and database rights 2024 Ordnance Survey 100035207


Production date: 21 March 2025

Map legend available at: [www.groundsure.com/sites/default/files/groundsure\\_legend.pdf](http://www.groundsure.com/sites/default/files/groundsure_legend.pdf)

**Site Details:**  
 Roundabouts Farm

**Client Ref:** P25002  
**Report Ref:** GS-2AQ-D5V-YS9-3EP\_LS\_1\_1  
**Grid Ref:** 532148, 139397

**Map Name:** County Series  
**Map date:** 1870  
**Scale:** 1:2,500  
**Printed at:** 1:2,500



Surveyed 1870 Revised 1870 Edition N/A Copyright N/A Levelled N/A		Surveyed 1870 Revised 1870 Edition N/A Copyright N/A Levelled N/A
---	--	---

**Powered by**

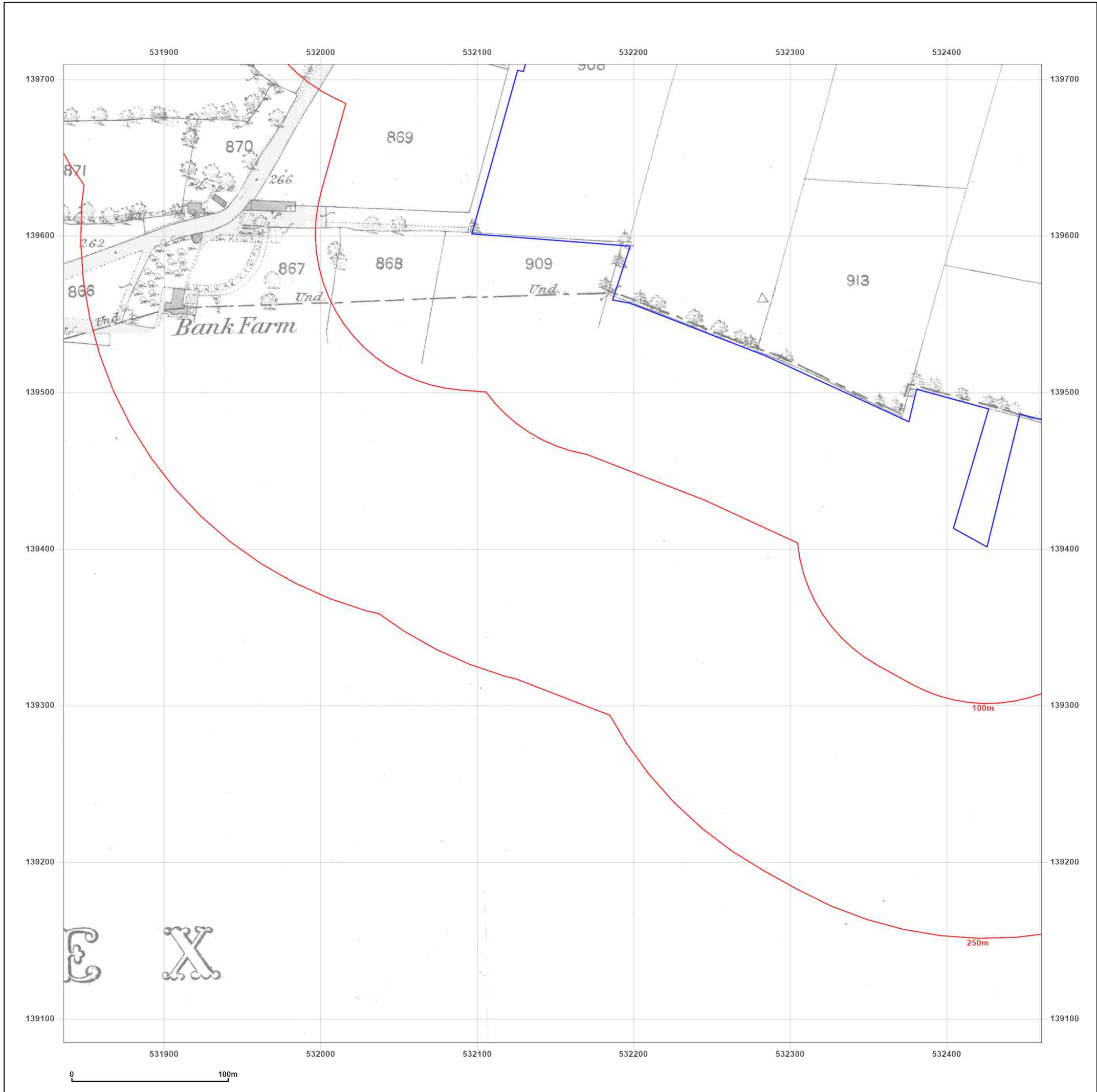


Produced by  
 Groundsure Insights  
 T: 08444 159000  
 E: [info@groundsure.com](mailto:info@groundsure.com)  
 W: [www.groundsure.com](http://www.groundsure.com)

© Crown copyright and database rights 2024 Ordnance Survey 100035207

Production date: 21 March 2025

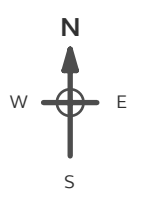

Map legend available at:  
[www.groundsure.com/sites/default/files/groundsure\\_legend.pdf](http://www.groundsure.com/sites/default/files/groundsure_legend.pdf)



**Site Details:**  
Roundabouts Farm

**Client Ref:** P25002  
**Report Ref:** GS-2AQ-D5V-YS9-3EP\_LS\_1\_1  
**Grid Ref:** 532148, 139397

**Map Name:** County Series  
**Map date:** 1870  
**Scale:** 1:2,500  
**Printed at:** 1:2,500

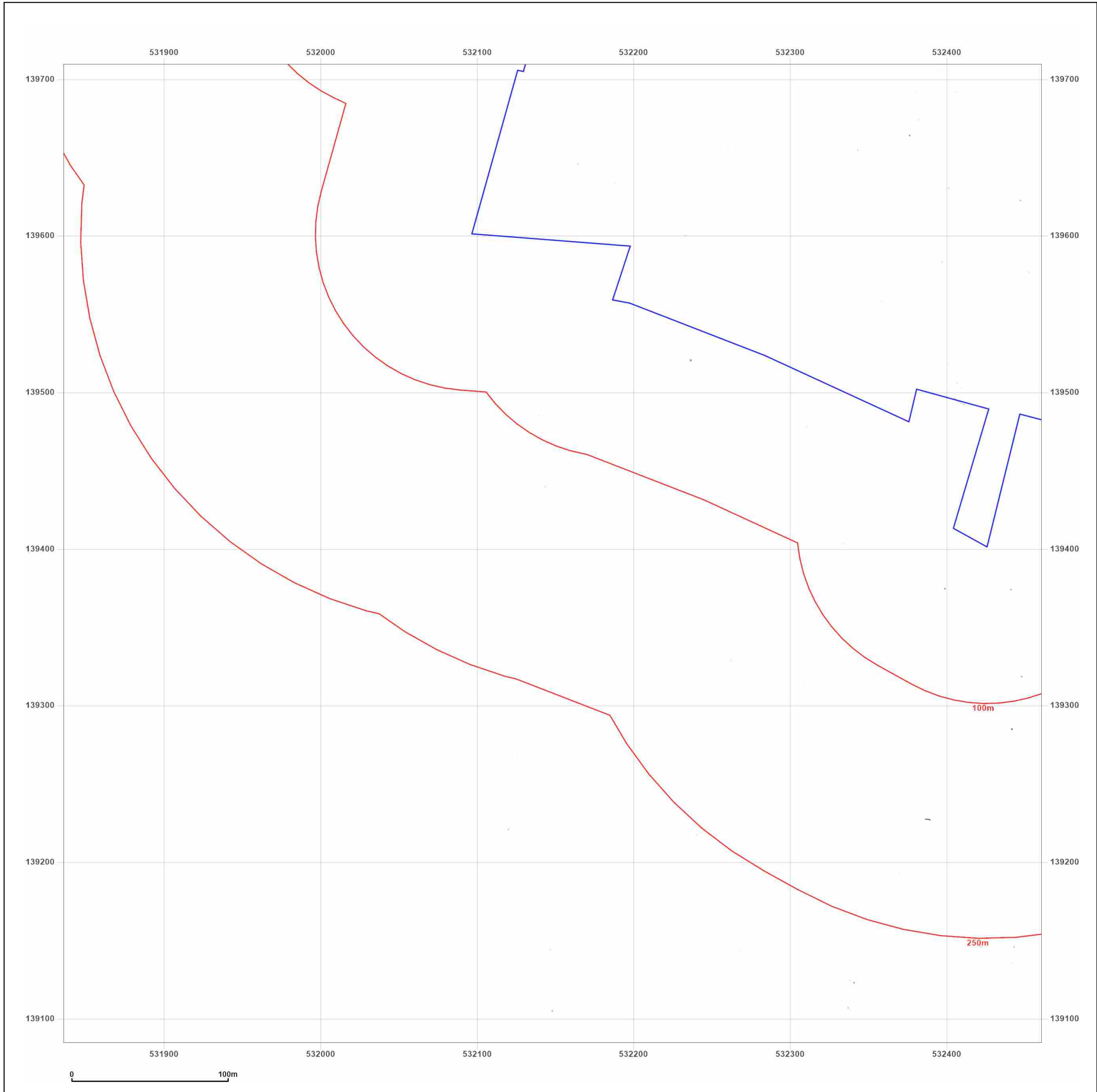
Surveyed 1870  
 Revised 1870  
 Edition N/A  
 Copyright N/A  
 Levelled N/A


 Produced by  
 Groundsure Insights  
 T: 08444 159000  
 E: [info@groundsure.com](mailto:info@groundsure.com)  
 W: [www.groundsure.com](http://www.groundsure.com)

© Crown copyright and database rights 2024 Ordnance Survey 100035207

Production date: 21 March 2025

Map legend available at:  
[www.groundsure.com/sites/default/files/groundsure\\_legend.pdf](http://www.groundsure.com/sites/default/files/groundsure_legend.pdf)



**Site Details:**

Roundabouts Farm

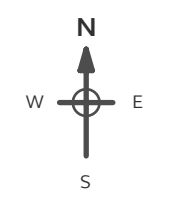
**Client Ref:** P25002  
**Report Ref:** GS-2AQ-D5V-YS9-3EP\_LS\_1\_1  
**Grid Ref:** 532148, 139397

**Map Name:** County Series


**Map date:** 1874

**Scale:** 1:2,500

**Printed at:** 1:2,500



Surveyed 1874  
 Revised 1874  
 Edition N/A  
 Copyright N/A  
 Levelled N/A



Surveyed 1874  
 Revised 1874  
 Edition N/A  
 Copyright N/A  
 Levelled N/A

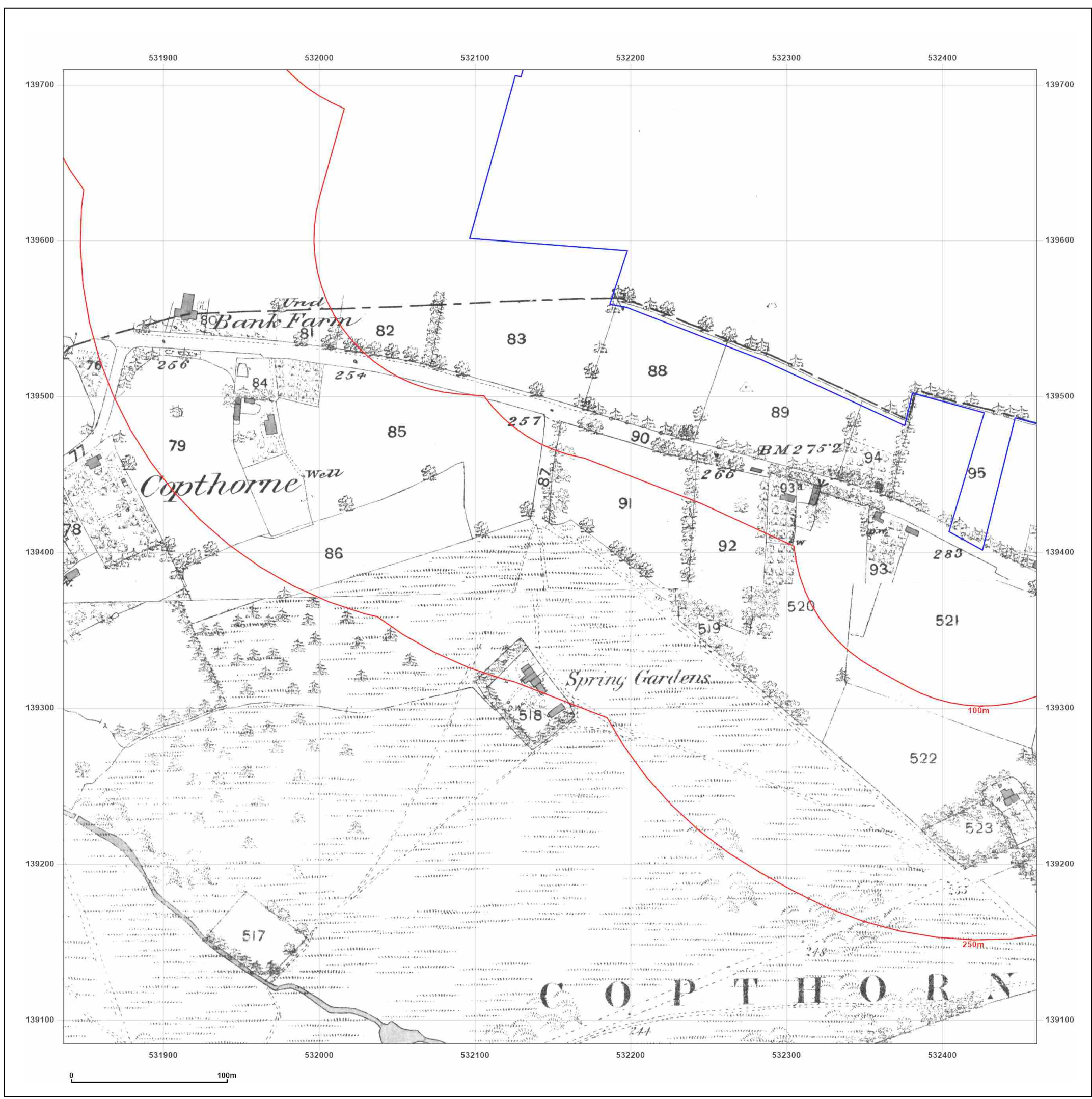


Produced by  
 Groundsure Insights  
 T: 08444 159000  
 E: [info@groundsure.com](mailto:info@groundsure.com)  
 W: [www.groundsure.com](http://www.groundsure.com)

© Crown copyright and database rights 2024 Ordnance Survey 100035207

Production date: 21 March 2025


Map legend available at:  
[www.groundsure.com/sites/default/files/groundsure\\_legend.pdf](http://www.groundsure.com/sites/default/files/groundsure_legend.pdf)




**Site Details:**  
Roundabouts Farm

**Client Ref:** P25002  
**Report Ref:** GS-2AQ-D5V-YS9-3EP\_LS\_1\_1  
**Grid Ref:** 532148, 139397

**Map Name:** County Series  
**Map date:** 1897  
**Scale:** 1:2,500  
**Printed at:** 1:2,500



Surveyed 1897  
Revised 1897  
Edition N/A  
Copyright N/A  
Levelled N/A

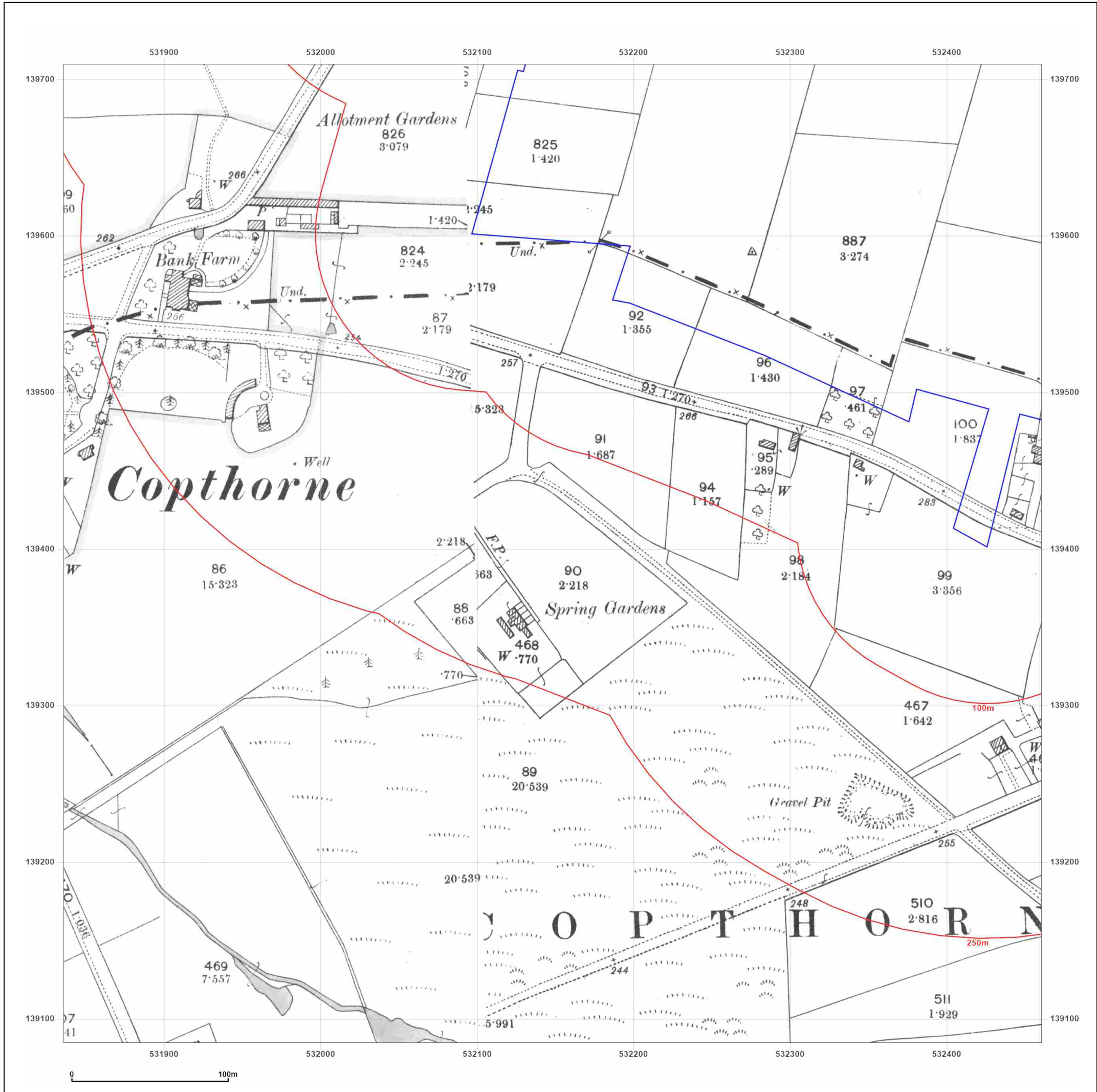


Surveyed 1897  
Revised 1897  
Edition N/A  
Copyright N/A  
Levelled N/A

**Powered by**




Produced by  
Groundsure Insights  
T: 08444 159000  
E: [info@groundsure.com](mailto:info@groundsure.com)  
W: [www.groundsure.com](http://www.groundsure.com)




**Site Details:**  
Roundabouts Farm

**Client Ref:** P25002  
**Report Ref:** GS-2AQ-D5V-YS9-3EP\_LS\_1\_1  
**Grid Ref:** 532148, 139397

**Map Name:** County Series  
**Map date:** 1897-1898  
**Scale:** 1:2,500  
**Printed at:** 1:2,500



Surveyed 1898  
Revised 1898  
Edition N/A  
Copyright N/A  
Levelled N/A



Surveyed 1897  
Revised 1897  
Edition N/A  
Copyright N/A  
Levelled N/A

**Powered by**

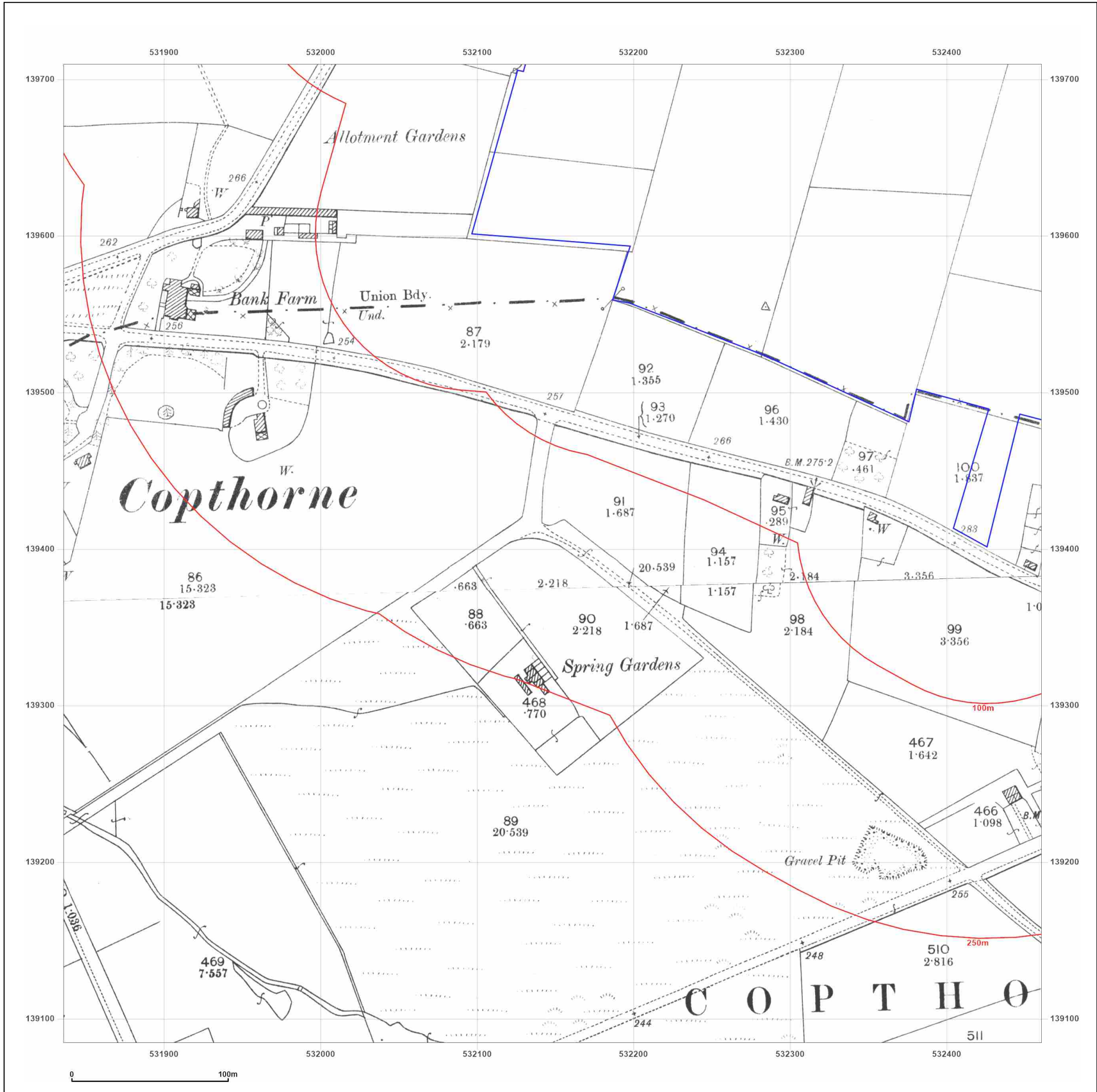


Produced by  
Groundsure Insights  
T: 08444 159000  
E: [info@groundsure.com](mailto:info@groundsure.com)  
W: [www.groundsure.com](http://www.groundsure.com)

© Crown copyright and database rights 2024 Ordnance Survey 100035207

Production date: 21 March 2025


Map legend available at:  
[www.groundsure.com/sites/default/files/groundsure\\_legend.pdf](http://www.groundsure.com/sites/default/files/groundsure_legend.pdf)




**Site Details:**  
Roundabouts Farm

**Client Ref:** P25002  
**Report Ref:** GS-2AQ-D5V-YS9-3EP\_LS\_1\_1  
**Grid Ref:** 532148, 139397

**Map Name:** County Series  
**Map date:** 1910  
**Scale:** 1:2,500  
**Printed at:** 1:2,500



Surveyed 1910  
Revised 1910  
Edition N/A  
Copyright N/A  
Levelled N/A



Surveyed 1910  
Revised 1910  
Edition N/A  
Copyright N/A  
Levelled N/A

**Powered by**

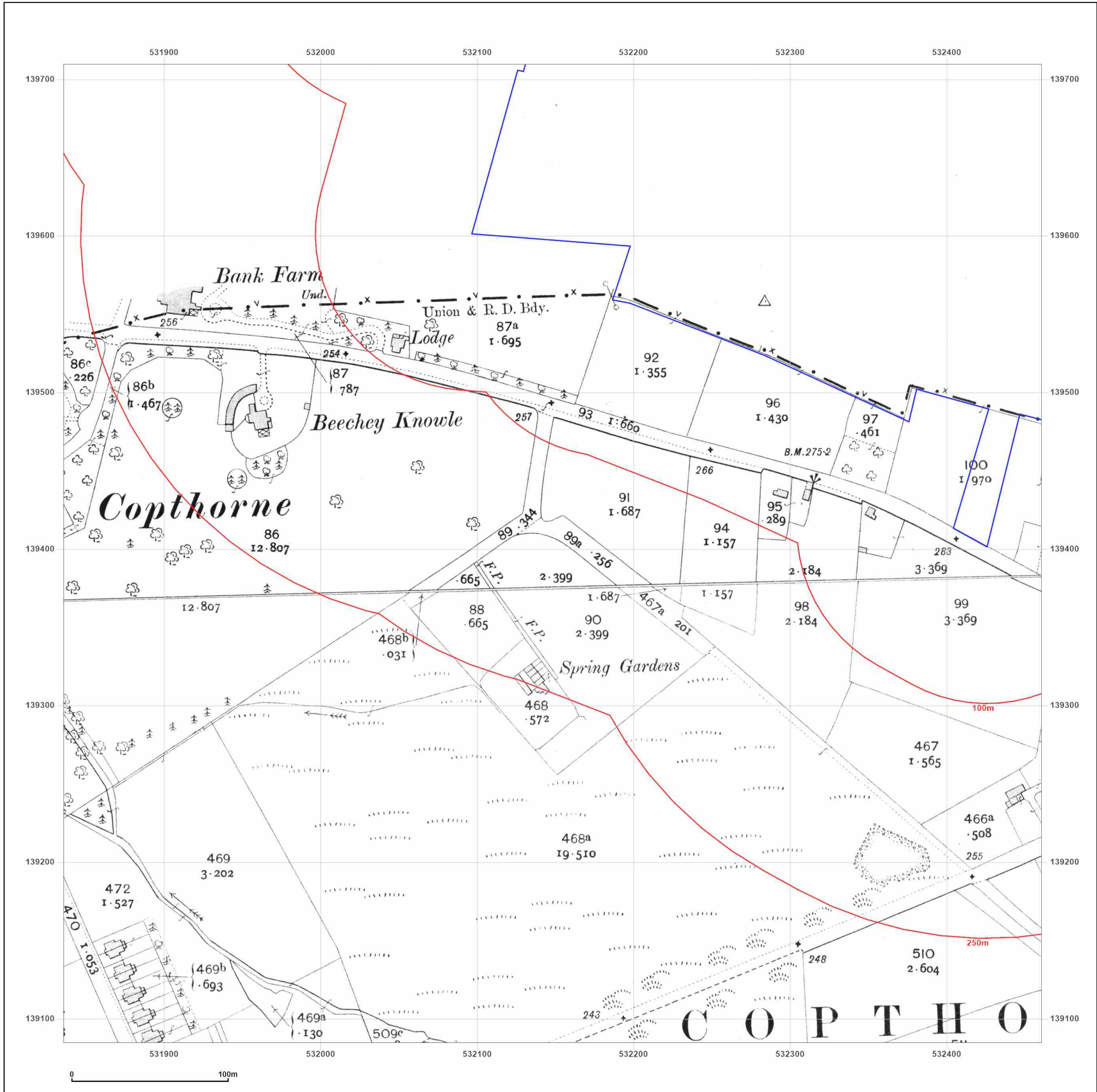


Produced by  
Groundsure Insights  
T: 08444 159000  
E: [info@groundsure.com](mailto:info@groundsure.com)  
W: [www.groundsure.com](http://www.groundsure.com)

© Crown copyright and database rights 2024 Ordnance Survey 100035207

Production date: 21 March 2025

Map legend available at:  
[www.groundsure.com/sites/default/files/groundsure\\_legend.pdf](http://www.groundsure.com/sites/default/files/groundsure_legend.pdf)







**Site Details:**  
Roundabouts Farm

**Client Ref:** P25002  
**Report Ref:** GS-2AQ-D5V-YS9-3EP\_LS\_1\_1  
**Grid Ref:** 532148, 139397

**Map Name:** County Series  
**Map date:** 1933  
**Scale:** 1:2,500  
**Printed at:** 1:2,500



Surveyed 1933  
Revised 1933  
Edition N/A  
Copyright N/A  
Levelled N/A



Surveyed 1933  
Revised 1933  
Edition N/A  
Copyright N/A  
Levelled N/A

**Powered by**

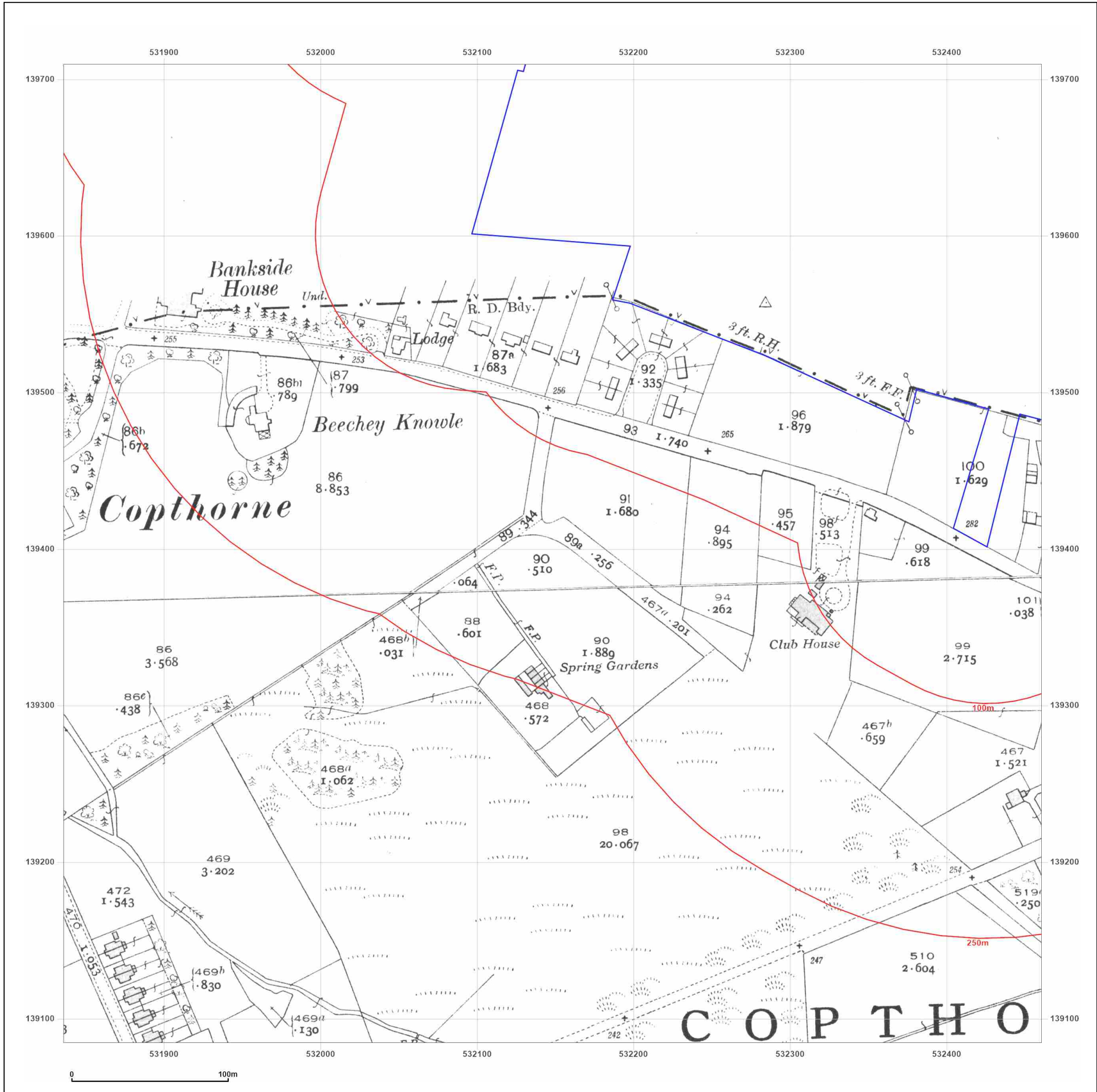


Produced by  
Groundsure Insights  
T: 08444 159000  
E: [info@groundsure.com](mailto:info@groundsure.com)  
W: [www.groundsure.com](http://www.groundsure.com)

© Crown copyright and database rights 2024 Ordnance Survey 100035207

Production date: 21 March 2025


Map legend available at:  
[www.groundsure.com/sites/default/files/groundsure\\_legend.pdf](http://www.groundsure.com/sites/default/files/groundsure_legend.pdf)




**Site Details:**  
Roundabouts Farm

**Client Ref:** P25002  
**Report Ref:** GS-2AQ-D5V-YS9-3EP\_LS\_1\_1  
**Grid Ref:** 532148, 139397

**Map Name:** National Grid  
**Map date:** 1959  
**Scale:** 1:2,500  
**Printed at:** 1:2,500



<p>Surveyed 1958 Revised 1958 Edition N/A Copyright 1959 Levelled 1951</p>		<p>Surveyed 1958 Revised 1958 Edition N/A Copyright 1959 Levelled 1952</p>
--	---	--

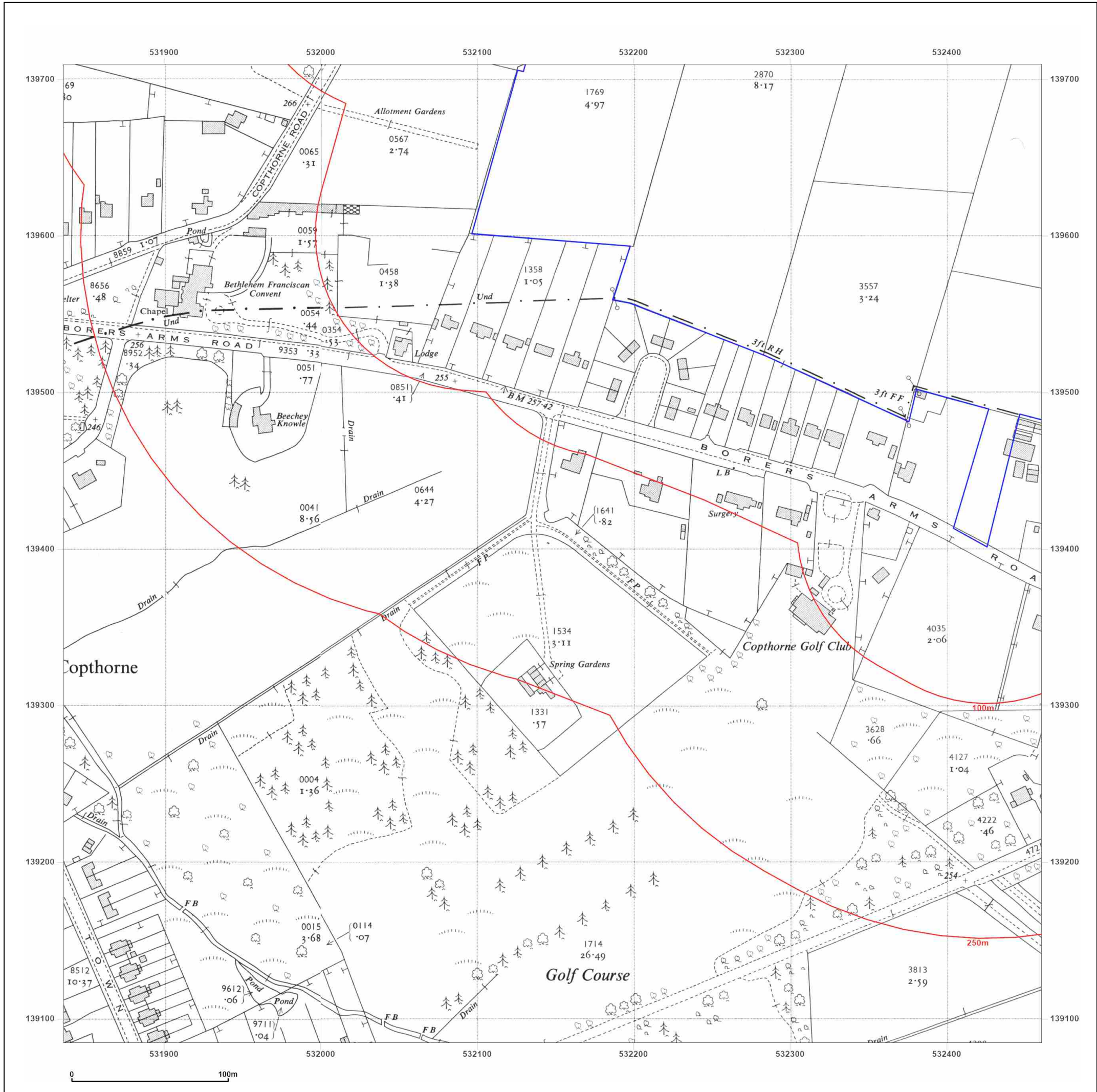
**Powered by** 

Produced by  
Groundsure Insights  
T: 08444 159000  
E: [info@groundsure.com](mailto:info@groundsure.com)  
W: [www.groundsure.com](http://www.groundsure.com)

© Crown copyright and database rights 2024 Ordnance Survey 100035207

Production date: 21 March 2025


Map legend available at:  
[www.groundsure.com/sites/default/files/groundsure\\_legend.pdf](http://www.groundsure.com/sites/default/files/groundsure_legend.pdf)




**Site Details:**  
Roundabouts Farm

**Client Ref:** P25002  
**Report Ref:** GS-2AQ-D5V-YS9-3EP\_LS\_1\_1  
**Grid Ref:** 532148, 139397

**Map Name:** National Grid  
**Map date:** 1962  
**Scale:** 1:2,500  
**Printed at:** 1:2,500



Surveyed 1961  
Revised 1961  
Edition N/A  
Copyright 1962  
Levelled 1951

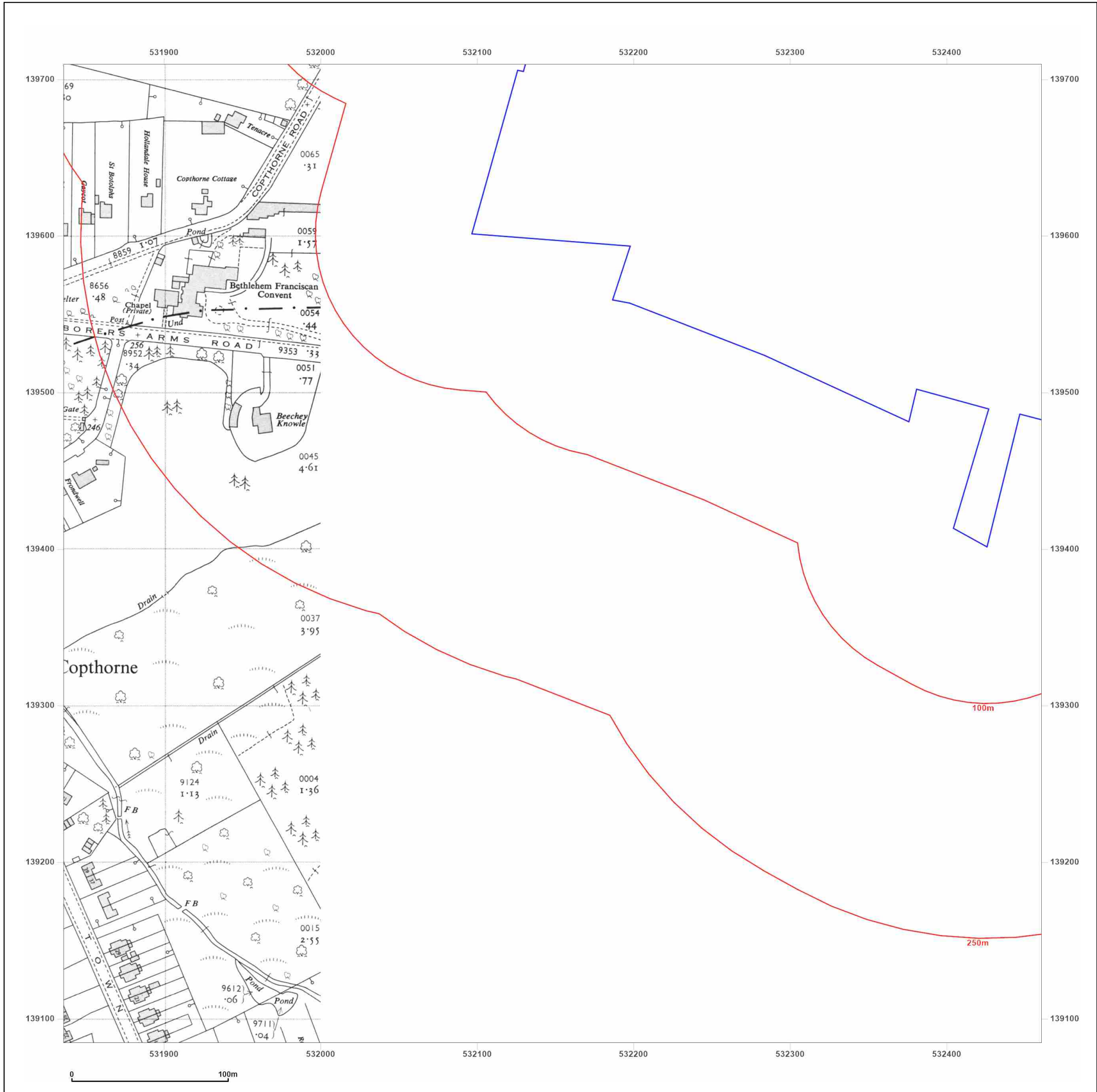


Powered by  Produced by Groundsure Insights  
T: 08444 159000  
E: [info@groundsure.com](mailto:info@groundsure.com)  
W: [www.groundsure.com](http://www.groundsure.com)

© Crown copyright and database rights 2024 Ordnance Survey 100035207

Production date: 21 March 2025


Map legend available at: [www.groundsure.com/sites/default/files/groundsure\\_legend.pdf](http://www.groundsure.com/sites/default/files/groundsure_legend.pdf)




**Site Details:**  
Roundabouts Farm

**Client Ref:** P25002  
**Report Ref:** GS-2AQ-D5V-YS9-3EP\_LS\_1\_1  
**Grid Ref:** 532148, 139397

**Map Name:** National Grid  
**Map date:** 1962  
**Scale:** 1:2,500  
**Printed at:** 1:2,500



Surveyed N/A  
Revised N/A  
Edition N/A  
Copyright N/A  
Levelled N/A



Powered by  Produced by Groundsure Insights  
T: 08444 159000  
E: [info@groundsure.com](mailto:info@groundsure.com)  
W: [www.groundsure.com](http://www.groundsure.com)

© Crown copyright and database rights 2024 Ordnance Survey 100035207

Production date: 21 March 2025

Map legend available at: [www.groundsure.com/sites/default/files/groundsure\\_legend.pdf](http://www.groundsure.com/sites/default/files/groundsure_legend.pdf)

