

Site Details:

Roundabouts Farm

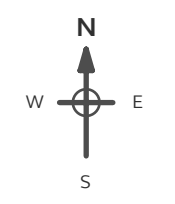
Client Ref: P25002
Report Ref: GS-2AQ-D5V-YS9-3EP_LS_1_1
Grid Ref: 532148, 139397

Map Name: National Grid

Map date: 1972-1973

Scale: 1:2,500

Printed at: 1:2,500



Surveyed N/A
 Revised N/A
 Edition N/A
 Copyright N/A
 Levelled N/A

Surveyed 1972
 Revised 1972
 Edition N/A
 Copyright 1973
 Levelled 1972

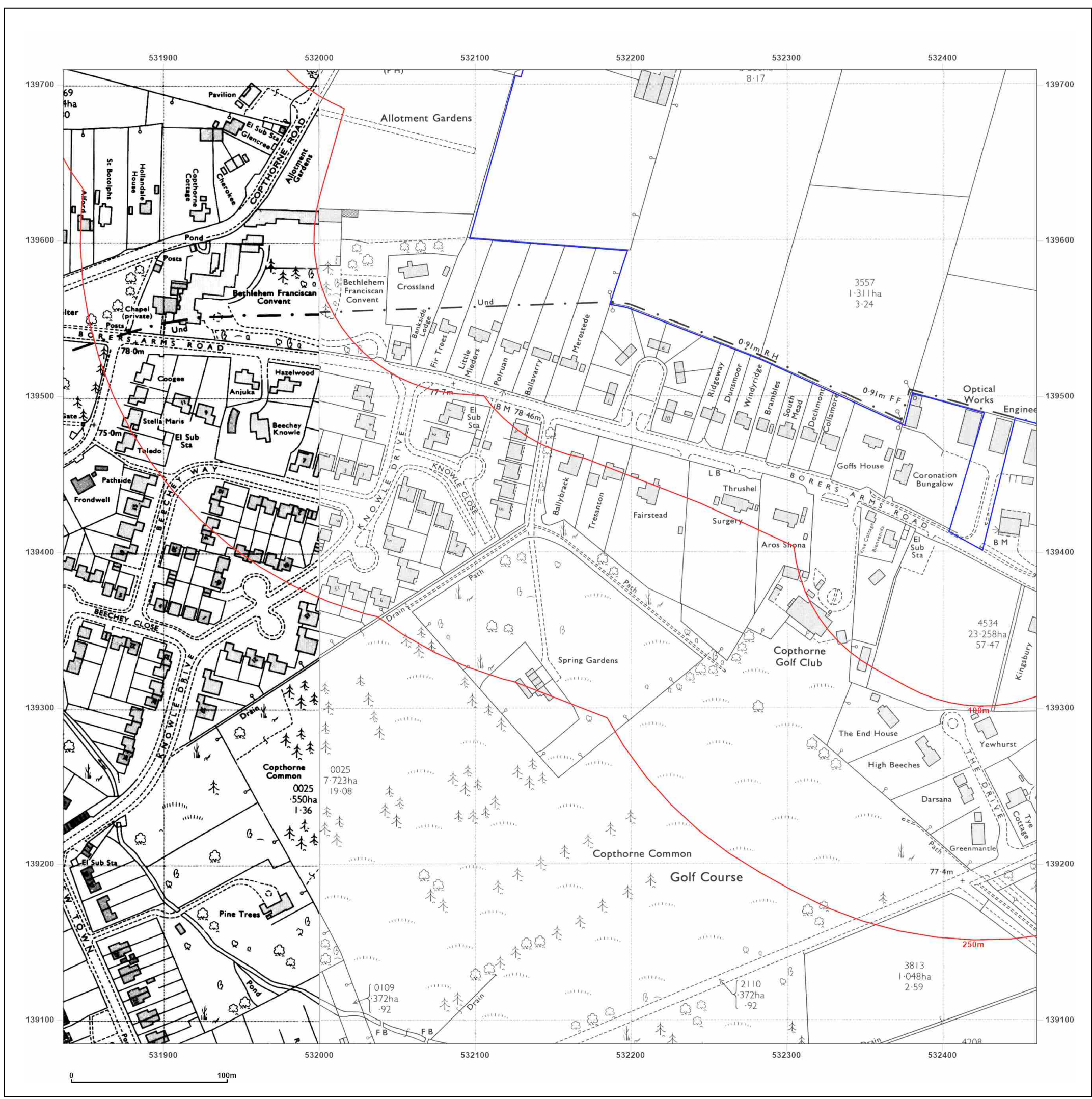


Produced by
 Groundsure Insights
 T: 08444 159000
 E: info@groundsure.com
 W: www.groundsure.com

© Crown copyright and database rights 2024 Ordnance Survey 100035207

Production date: 21 March 2025


Map legend available at:
www.groundsure.com/sites/default/files/groundsure_legend.pdf




Site Details:
Roundabouts Farm

Client Ref: P25002
Report Ref: GS-2AQ-D5V-YS9-3EP_LS_1_1
Grid Ref: 532148, 139397

Map Name: National Grid
Map date: 1972-1974
Scale: 1:2,500
Printed at: 1:2,500



<p>Surveyed 1971 Revised 1971 Edition N/A Copyright 1972 Levelled 1951</p>		<p>Surveyed N/A Revised N/A Edition N/A Copyright N/A Levelled N/A</p>
--	---	--

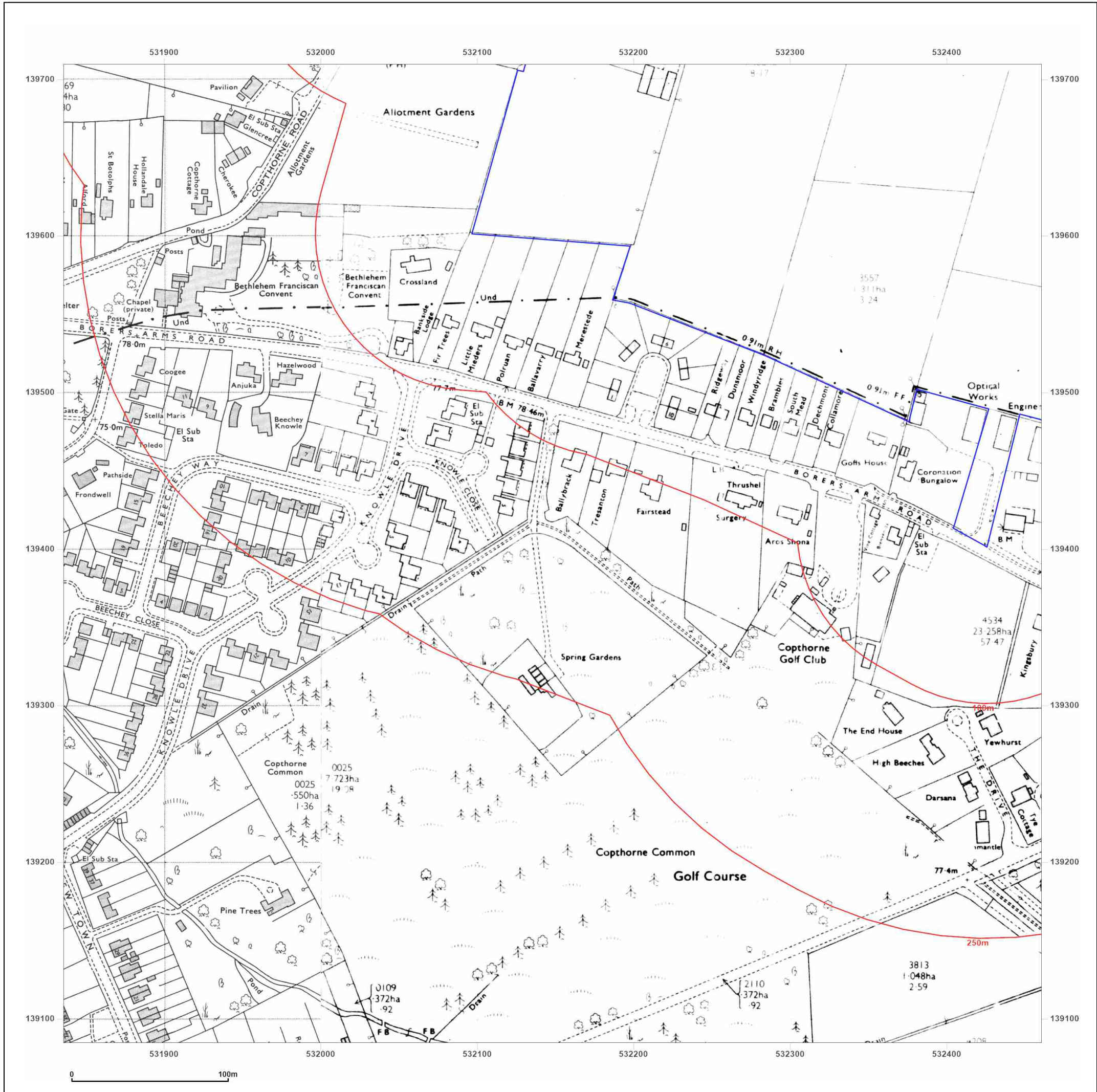
Powered by 

Produced by
Groundsure Insights
T: 08444 159000
E: info@groundsure.com
W: www.groundsure.com

© Crown copyright and database rights 2024 Ordnance Survey 100035207

Production date: 21 March 2025


Map legend available at:
www.groundsure.com/sites/default/files/groundsure_legend.pdf




Site Details:
Roundabouts Farm

Client Ref: P25002
Report Ref: GS-2AQ-D5V-YS9-3EP_LS_1_1
Grid Ref: 532148, 139397

Map Name: National Grid
Map date: 1974
Scale: 1:2,500
Printed at: 1:2,500



Surveyed N/A
 Revised N/A
 Edition N/A
 Copyright N/A
 Levelled N/A

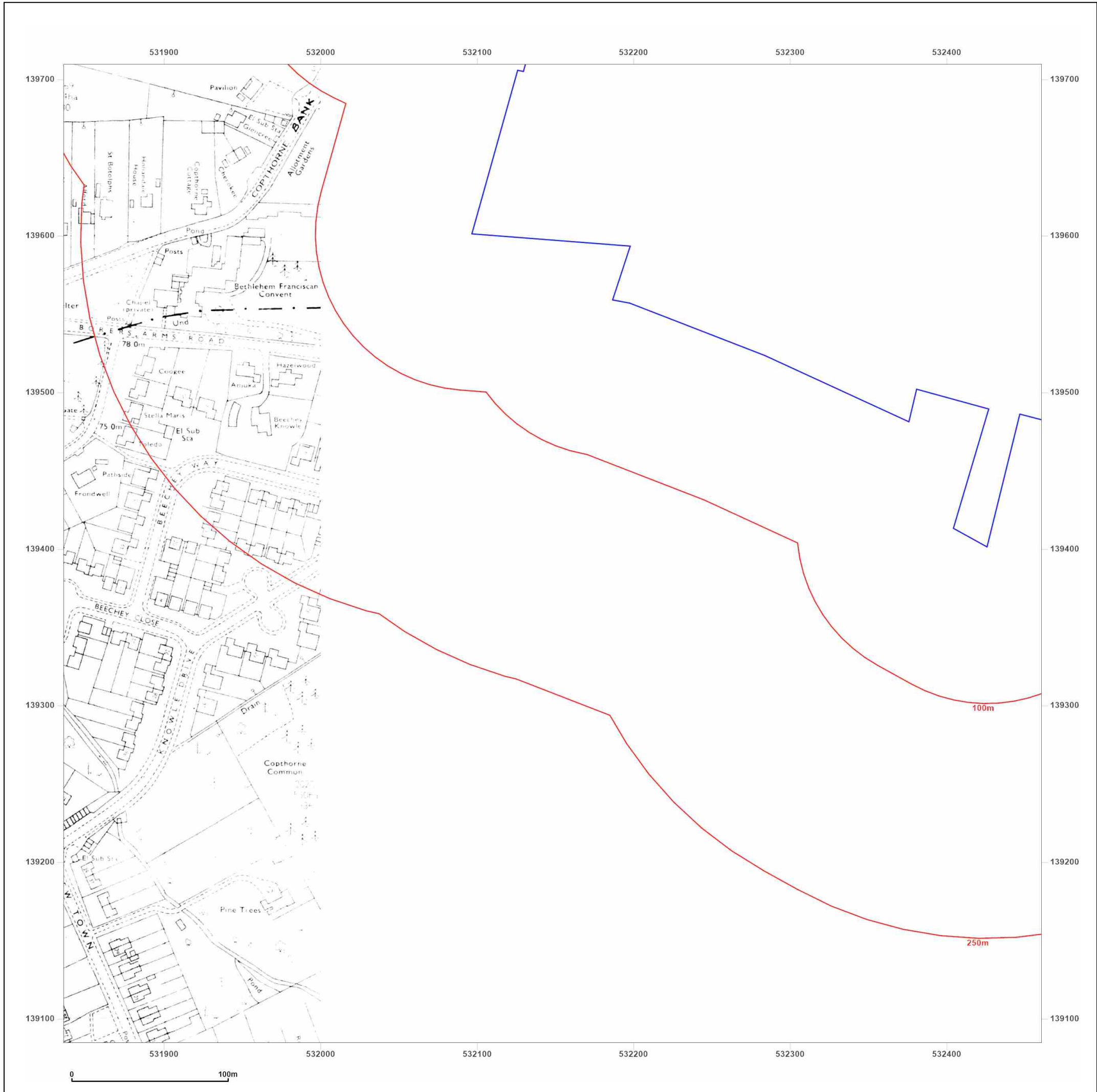



 Produced by
 Groundsure Insights
 T: 08444 159000
 E: info@groundsure.com
 W: www.groundsure.com

© Crown copyright and database rights 2024 Ordnance Survey 100035207

Production date: 21 March 2025


Map legend available at:
www.groundsure.com/sites/default/files/groundsure_legend.pdf




Site Details:
Roundabouts Farm

Client Ref: P25002
Report Ref: GS-2AQ-D5V-YS9-3EP_LS_1_1
Grid Ref: 532148, 139397

Map Name: National Grid
Map date: 1977
Scale: 1:2,500
Printed at: 1:2,500



Surveyed N/A
Revised N/A
Edition N/A
Copyright N/A
Levelled N/A



Powered by

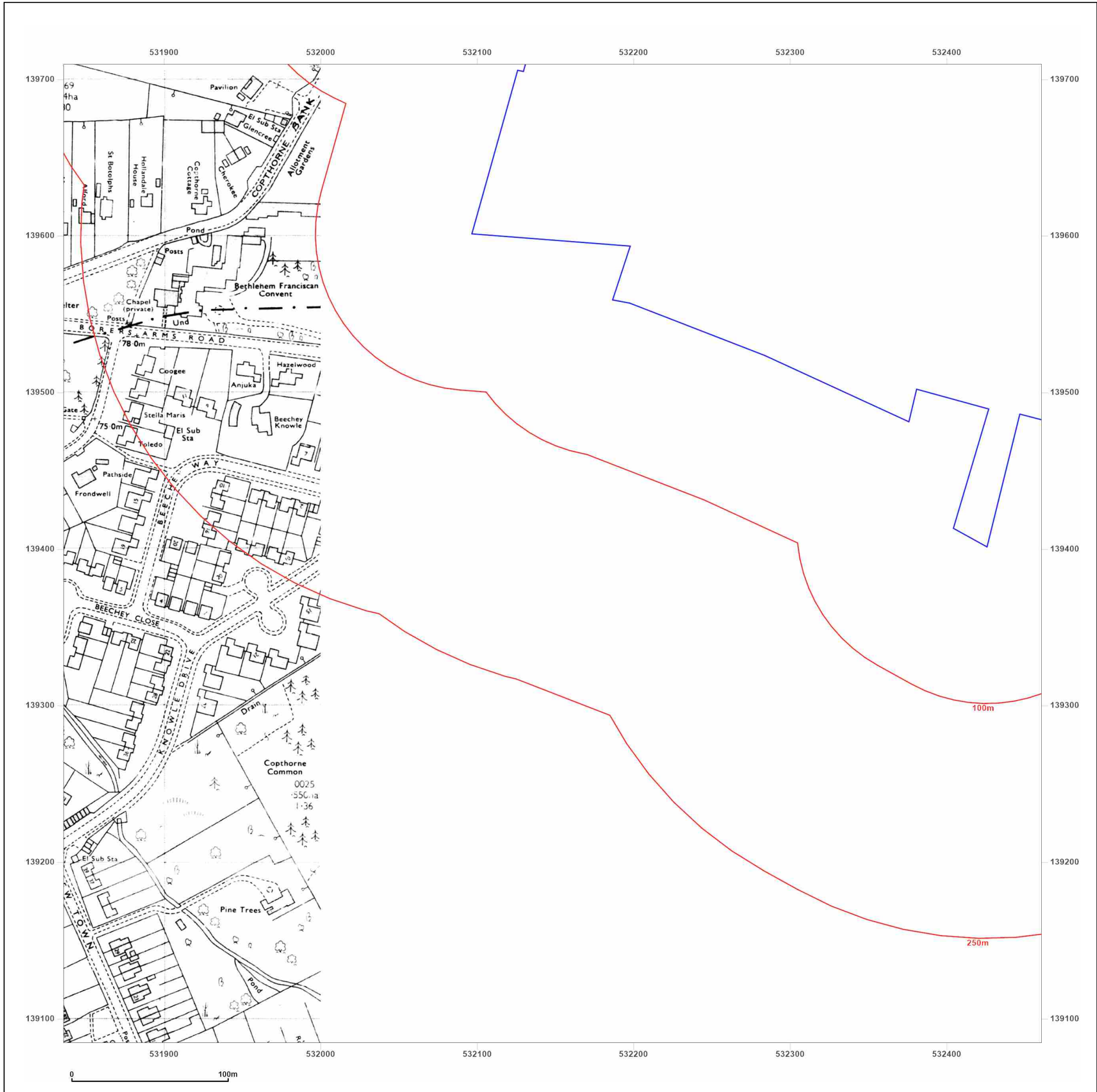


Produced by
Groundsure Insights
T: 08444 159000
E: info@groundsure.com
W: www.groundsure.com

© Crown copyright and database rights 2024 Ordnance Survey 100035207

Production date: 21 March 2025


Map legend available at:
www.groundsure.com/sites/default/files/groundsure_legend.pdf




Site Details:
Roundabouts Farm

Client Ref: P25002
Report Ref: GS-2AQ-D5V-YS9-3EP_LS_1_1
Grid Ref: 532148, 139397

Map Name: National Grid
Map date: 1983-1988
Scale: 1:2,500
Printed at: 1:2,500



<p>Surveyed 1972 Revised 1983 Edition N/A Copyright 1983 Levelled 1972</p>		<p>Surveyed 1972 Revised 1988 Edition N/A Copyright 1988 Levelled 1972</p>
--	---	--

Powered by

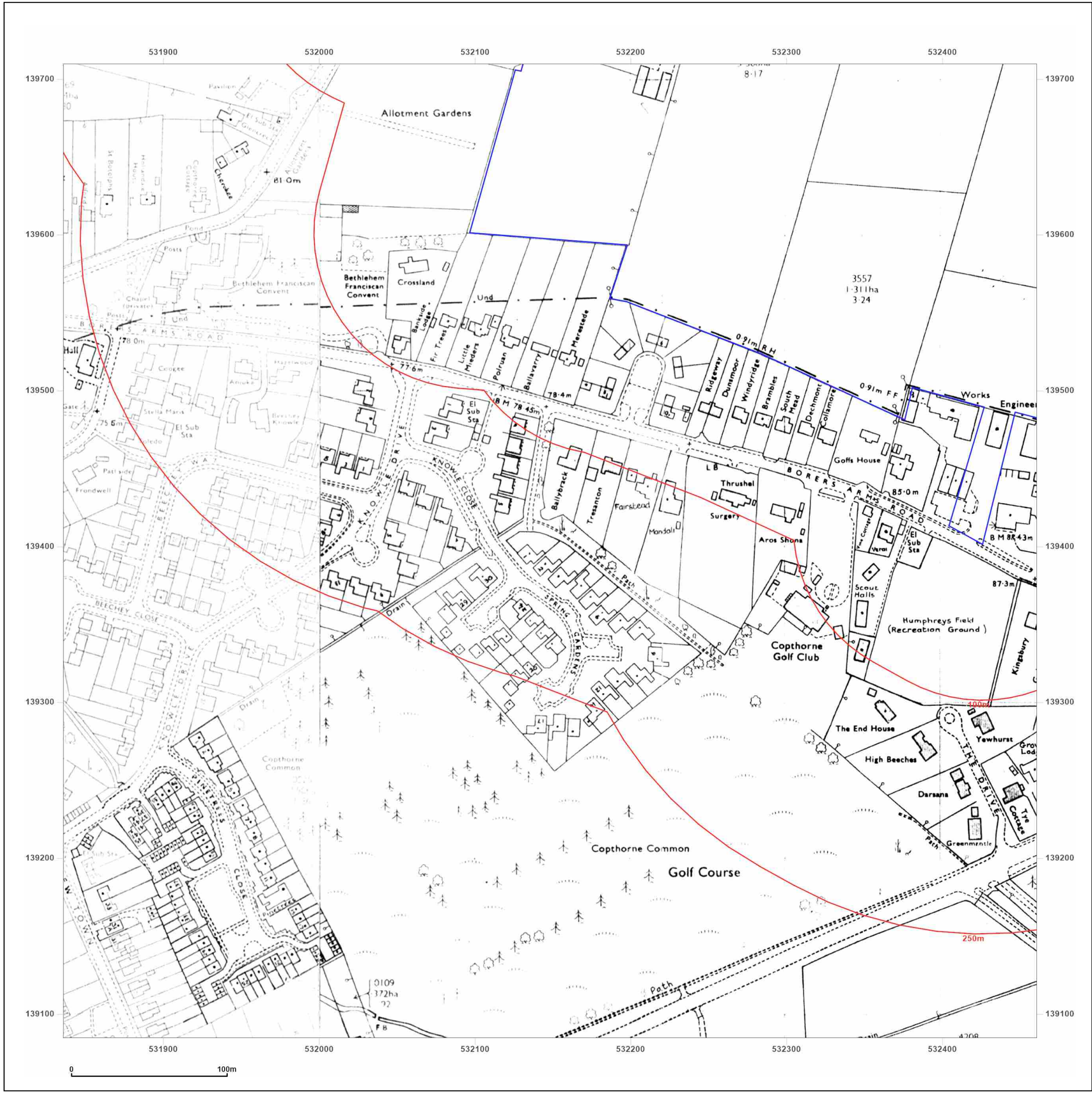


Produced by
Groundsure Insights
T: 08444 159000
E: info@groundsure.com
W: www.groundsure.com

© Crown copyright and database rights 2024 Ordnance Survey 100035207

Production date: 21 March 2025

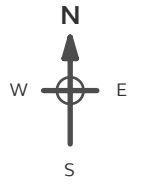
Map legend available at:
www.groundsure.com/sites/default/files/groundsure_legend.pdf



Site Details:
 Roundabouts Farm

Client Ref: P25002
Report Ref: GS-2AQ-D5V-YS9-3EP_LS_1_1
Grid Ref: 532148, 139397

Map Name: National Grid
Map date: 1987-1988
Scale: 1:2,500
Printed at: 1:2,500



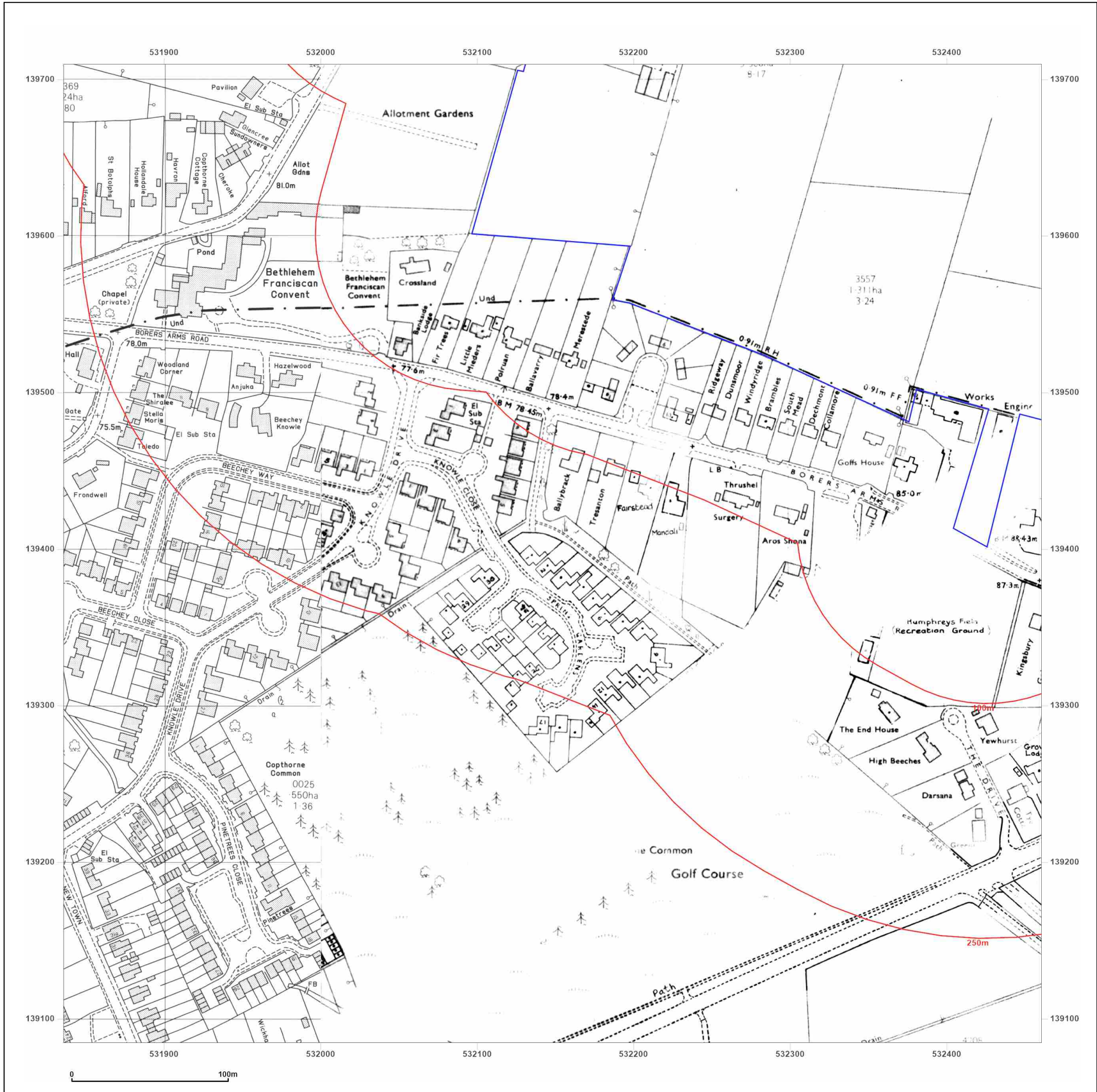
Surveyed 1985 Revised 1985 Edition N/A Copyright 1987 Levelled 1972	Surveyed 1972 Revised 1988 Edition N/A Copyright 1988 Levelled 1972
---	---

Powered by  Produced by Groundsure Insights
 T: 08444 159000
 E: info@groundsure.com
 W: www.groundsure.com

© Crown copyright and database rights 2024 Ordnance Survey 100035207

Production date: 21 March 2025

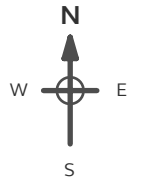
Map legend available at:
www.groundsure.com/sites/default/files/groundsure_legend.pdf



Site Details:
 Roundabouts Farm

Client Ref: P25002
Report Ref: GS-2AQ-D5V-YS9-3EP_LS_1_1
Grid Ref: 532148, 139397

Map Name: National Grid
Map date: 1990-1991
Scale: 1:2,500
Printed at: 1:2,500



Surveyed 1972 Revised 1985 Edition N/A Copyright 1990 Levelled 1972	Surveyed 1989 Revised 1989 Edition N/A Copyright 1991 Levelled N/A
---	--

Powered by

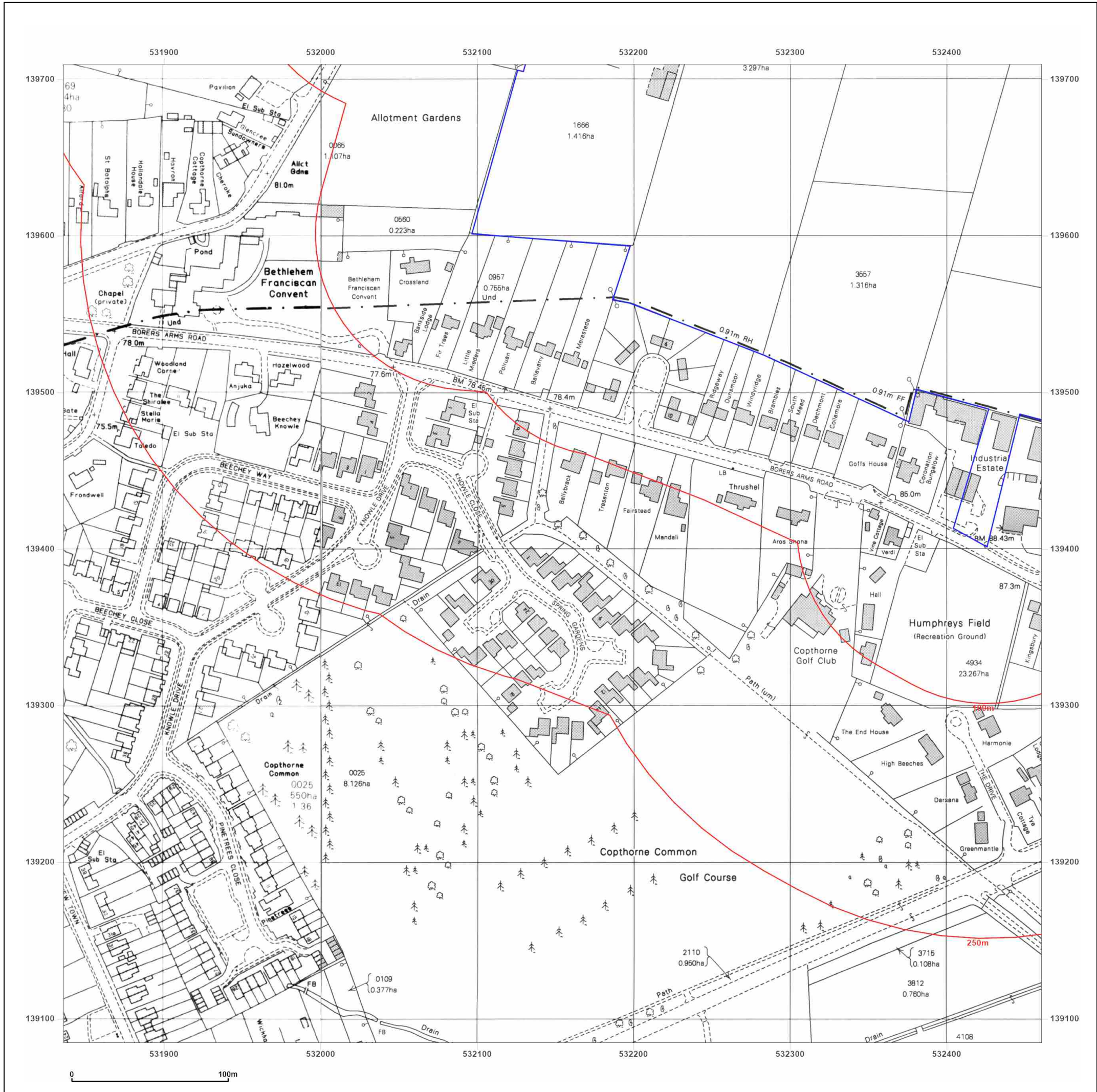


Produced by
 Groundsure Insights
 T: 08444 159000
 E: info@groundsure.com
 W: www.groundsure.com

© Crown copyright and database rights 2024 Ordnance Survey 100035207

Production date: 21 March 2025

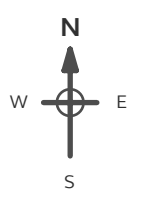
Map legend available at:
www.groundsure.com/sites/default/files/groundsure_legend.pdf



Site Details:
 Roundabouts Farm

Client Ref: P25002
Report Ref: GS-2AQ-D5V-YS9-3EP_LS_1_1
Grid Ref: 532148, 139397

Map Name: National Grid
Map date: 1993
Scale: 1:2,500
Printed at: 1:2,500



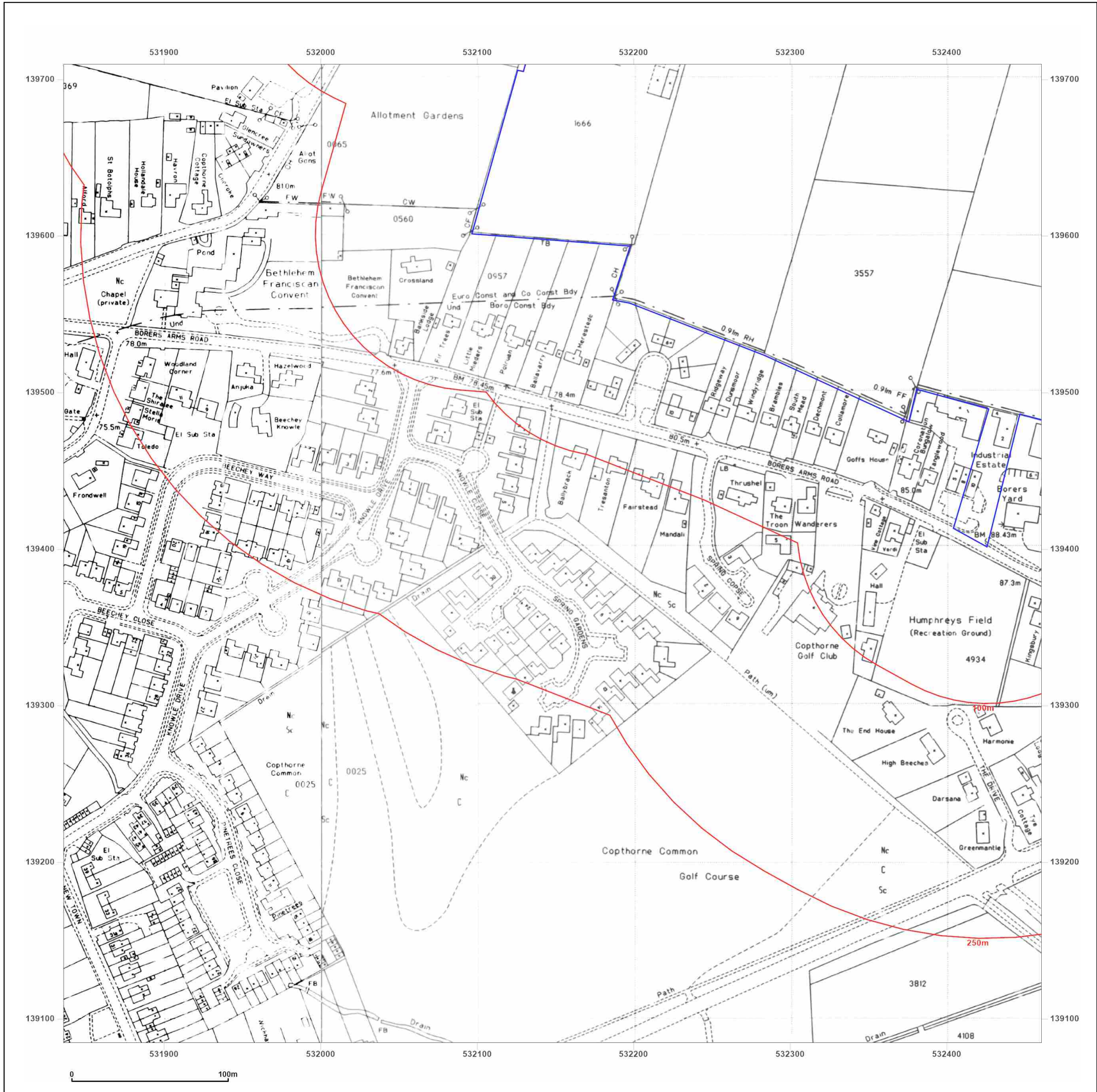
Surveyed N/A Revised N/A Edition N/A Copyright 1993 Levelled N/A		Surveyed 1993 Revised N/A Edition N/A Copyright 1993 Levelled N/A
--	--	---

Powered by  Produced by Groundsure Insights
 T: 08444 159000
 E: info@groundsure.com
 W: www.groundsure.com

© Crown copyright and database rights 2024 Ordnance Survey 100035207

Production date: 21 March 2025



Map legend available at:
www.groundsure.com/sites/default/files/groundsure_legend.pdf



Site Details:
Roundabouts Farm

Client Ref: P25002
Report Ref: GS-2AQ-D5V-YS9-3EP_LS_1_2
Grid Ref: 532148, 140022

Map Name: County Series
Map date: 1870
Scale: 1:2,500
Printed at: 1:2,500

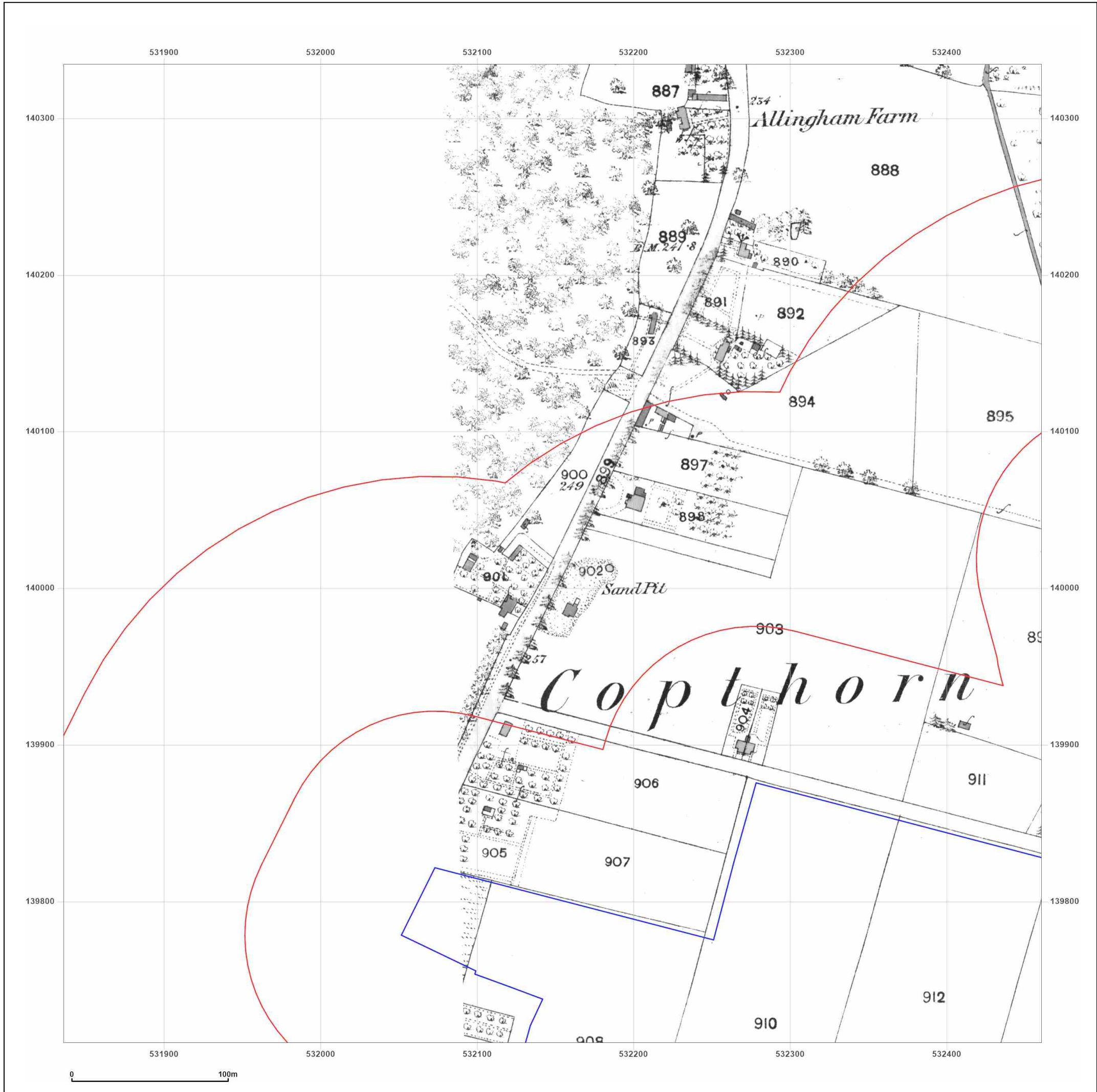
Surveyed 1870
Revised 1870
Edition N/A
Copyright N/A
Levelled N/A

Powered by  Produced by Groundsure Insights
T: 08444 159000
E: info@groundsure.com
W: www.groundsure.com

© Crown copyright and database rights 2024 Ordnance Survey 100035207

Production date: 21 March 2025

Map legend available at: www.groundsure.com/sites/default/files/groundsure_legend.pdf



Site Details:

Roundabouts Farm

Client Ref: P25002
Report Ref: GS-2AQ-D5V-YS9-3EP_LS_1_2
Grid Ref: 532148, 140022

Map Name: County Series


Map date: 1870

Scale: 1:2,500

Printed at: 1:2,500



Surveyed 1870
 Revised 1870
 Edition N/A
 Copyright N/A
 Levelled N/A



Surveyed 1870
 Revised 1870
 Edition N/A
 Copyright N/A
 Levelled N/A

Surveyed 1870
 Revised 1870
 Edition N/A
 Copyright N/A
 Levelled N/A

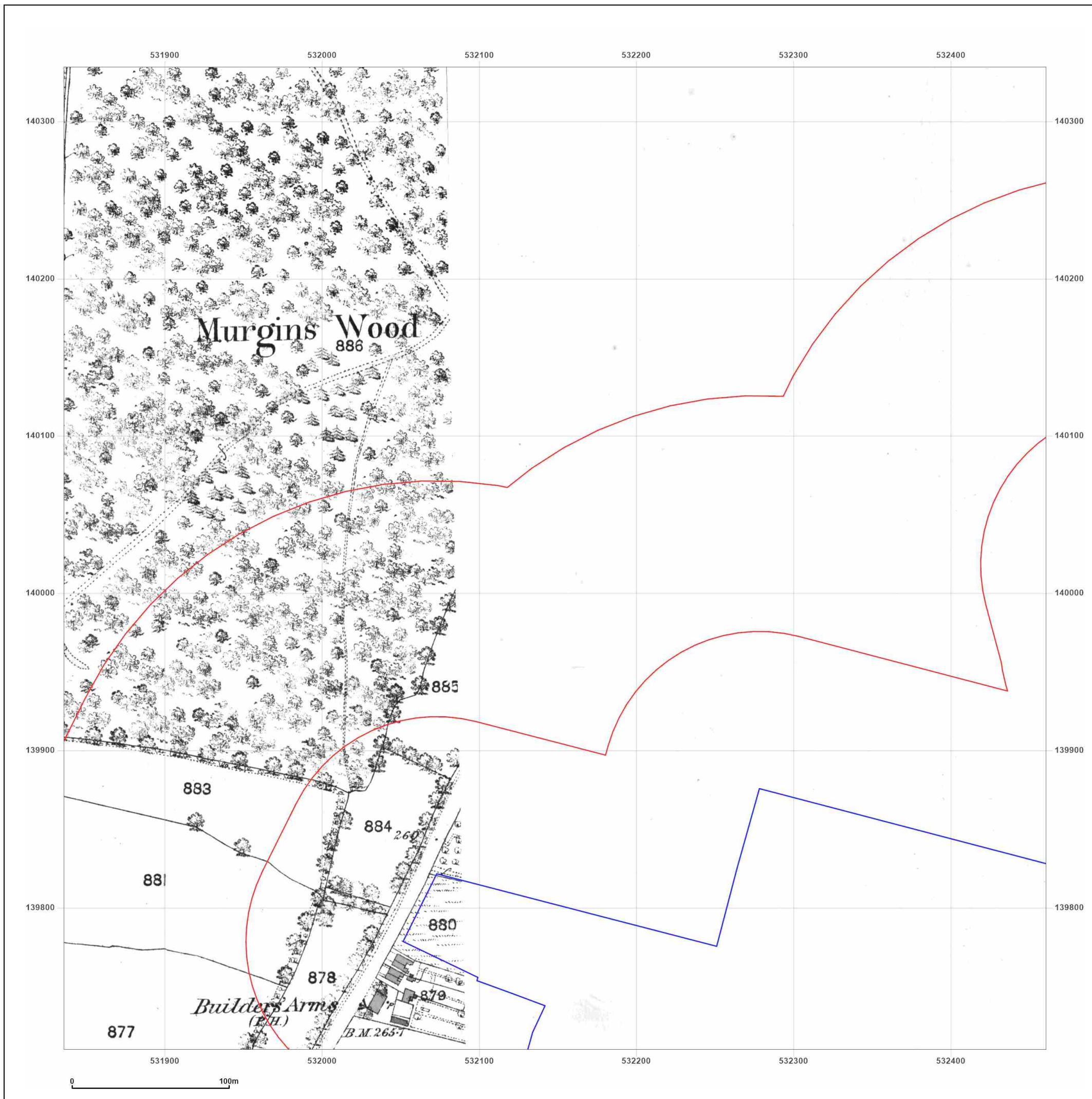


Produced by
 Groundsure Insights
 T: 08444 159000
 E: info@groundsure.com
 W: www.groundsure.com

© Crown copyright and database rights 2024 Ordnance Survey 100035207

Production date: 21 March 2025


Map legend available at:
www.groundsure.com/sites/default/files/groundsure_legend.pdf




Site Details:
Roundabouts Farm

Client Ref: P25002
Report Ref: GS-2AQ-D5V-YS9-3EP_LS_1_2
Grid Ref: 532148, 140022

Map Name: County Series
Map date: 1870
Scale: 1:2,500
Printed at: 1:2,500



Surveyed 1870
Revised 1870
Edition N/A
Copyright N/A
Levelled N/A



Surveyed 1870
Revised 1870
Edition N/A
Copyright N/A
Levelled N/A

Surveyed 1870
Revised 1870
Edition N/A
Copyright N/A
Levelled N/A

Powered by

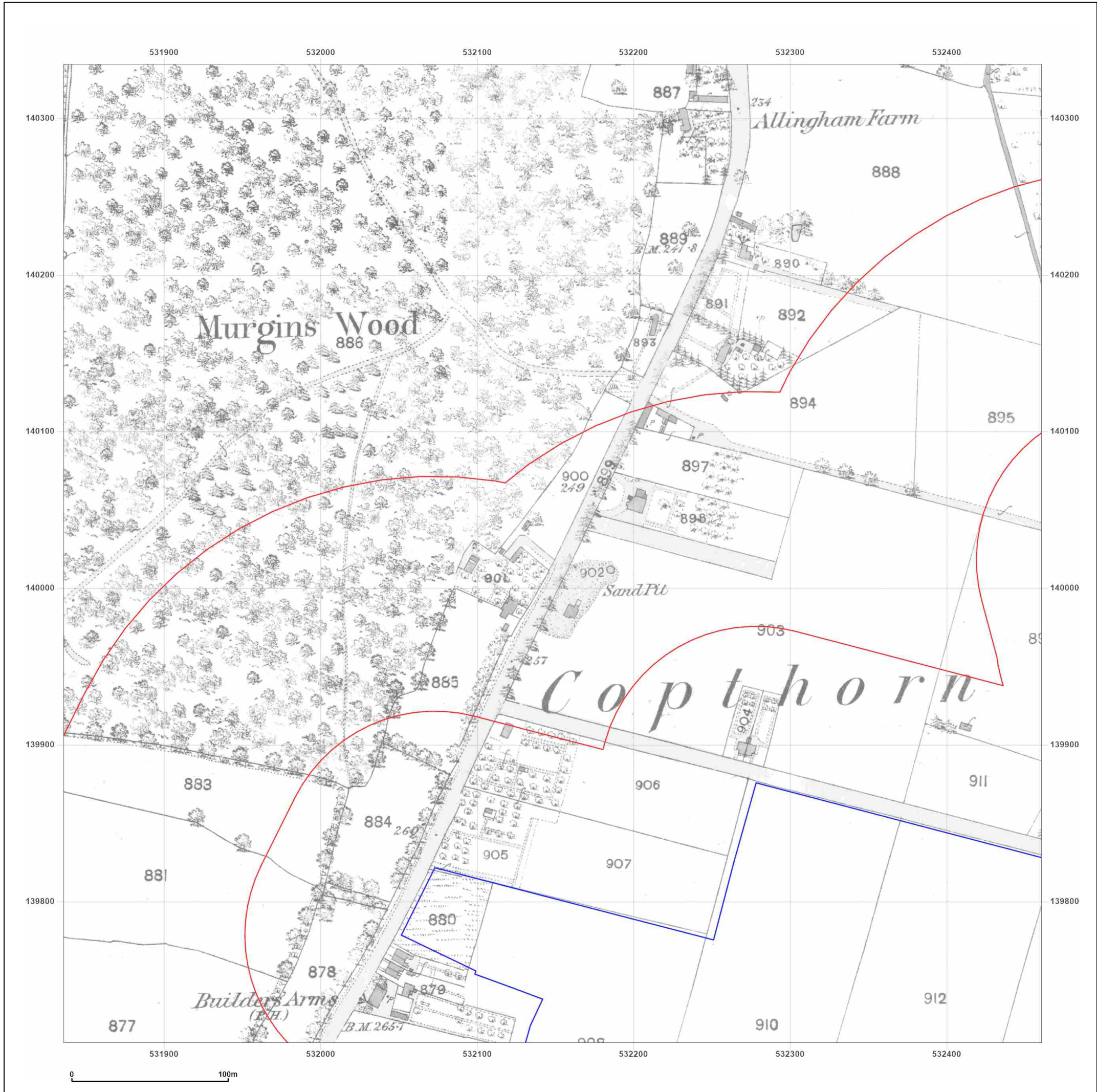


Produced by
Groundsure Insights
T: 08444 159000
E: info@groundsure.com
W: www.groundsure.com

© Crown copyright and database rights 2024 Ordnance Survey 100035207

Production date: 21 March 2025

Map legend available at:
www.groundsure.com/sites/default/files/groundsure_legend.pdf



Site Details:

Roundabouts Farm

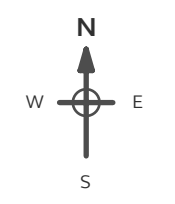
Client Ref: P25002
Report Ref: GS-2AQ-D5V-YS9-3EP_LS_1_2
Grid Ref: 532148, 140022

Map Name: County Series


Map date: 1870

Scale: 1:2,500

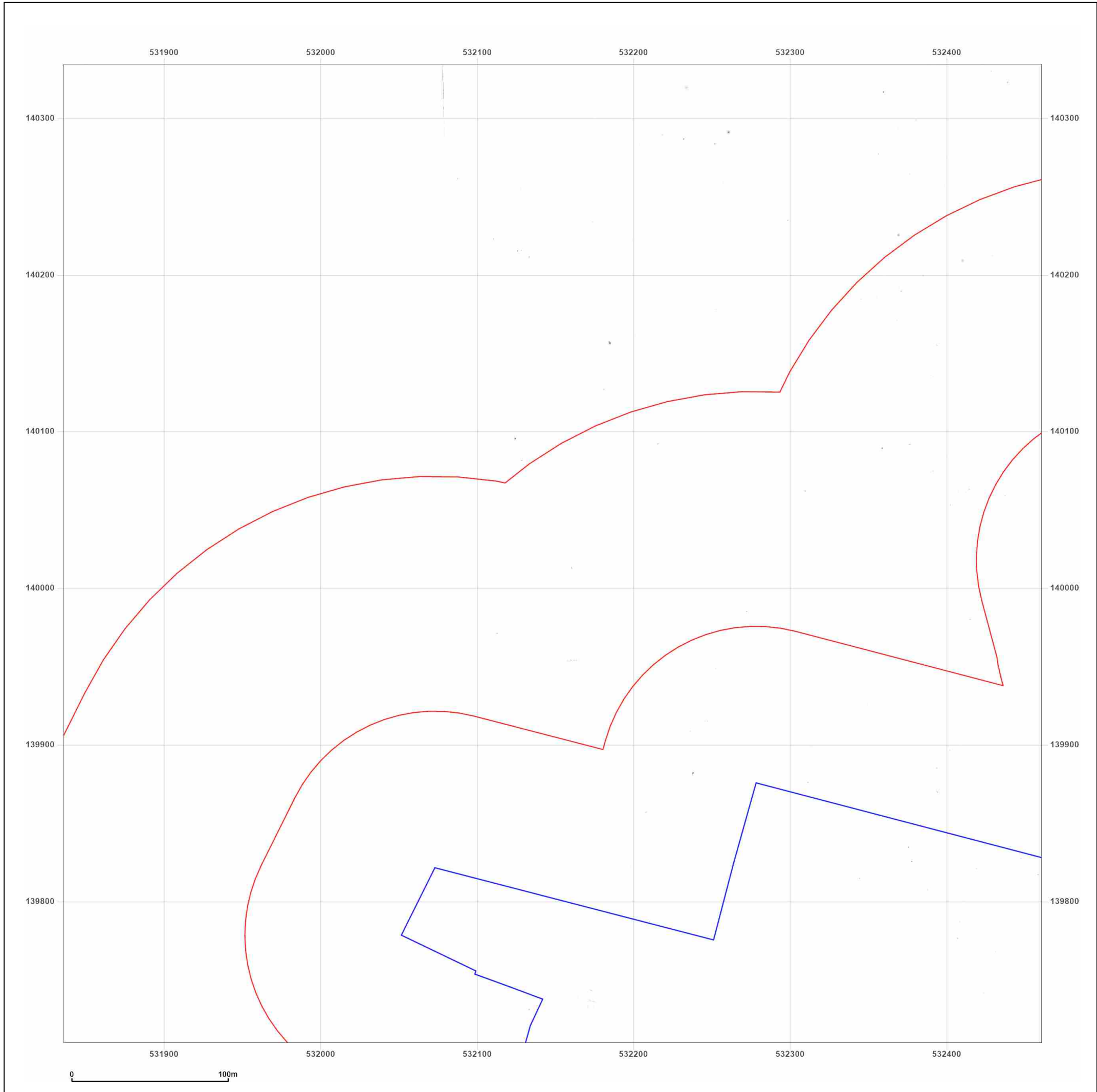
Printed at: 1:2,500



Surveyed 1870
 Revised 1870
 Edition N/A
 Copyright N/A
 Levelled N/A



Surveyed 1870
 Revised 1870
 Edition N/A
 Copyright N/A
 Levelled N/A



Produced by
 Groundsure Insights
 T: 08444 159000
 E: info@groundsure.com
 W: www.groundsure.com

© Crown copyright and database rights 2024 Ordnance Survey 100035207

Production date: 21 March 2025

Map legend available at:
www.groundsure.com/sites/default/files/groundsure_legend.pdf

Site Details:

Roundabouts Farm

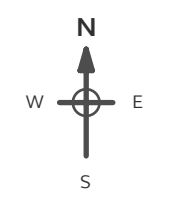
Client Ref: P25002
Report Ref: GS-2AQ-D5V-YS9-3EP_LS_1_2
Grid Ref: 532148, 140022

Map Name: County Series

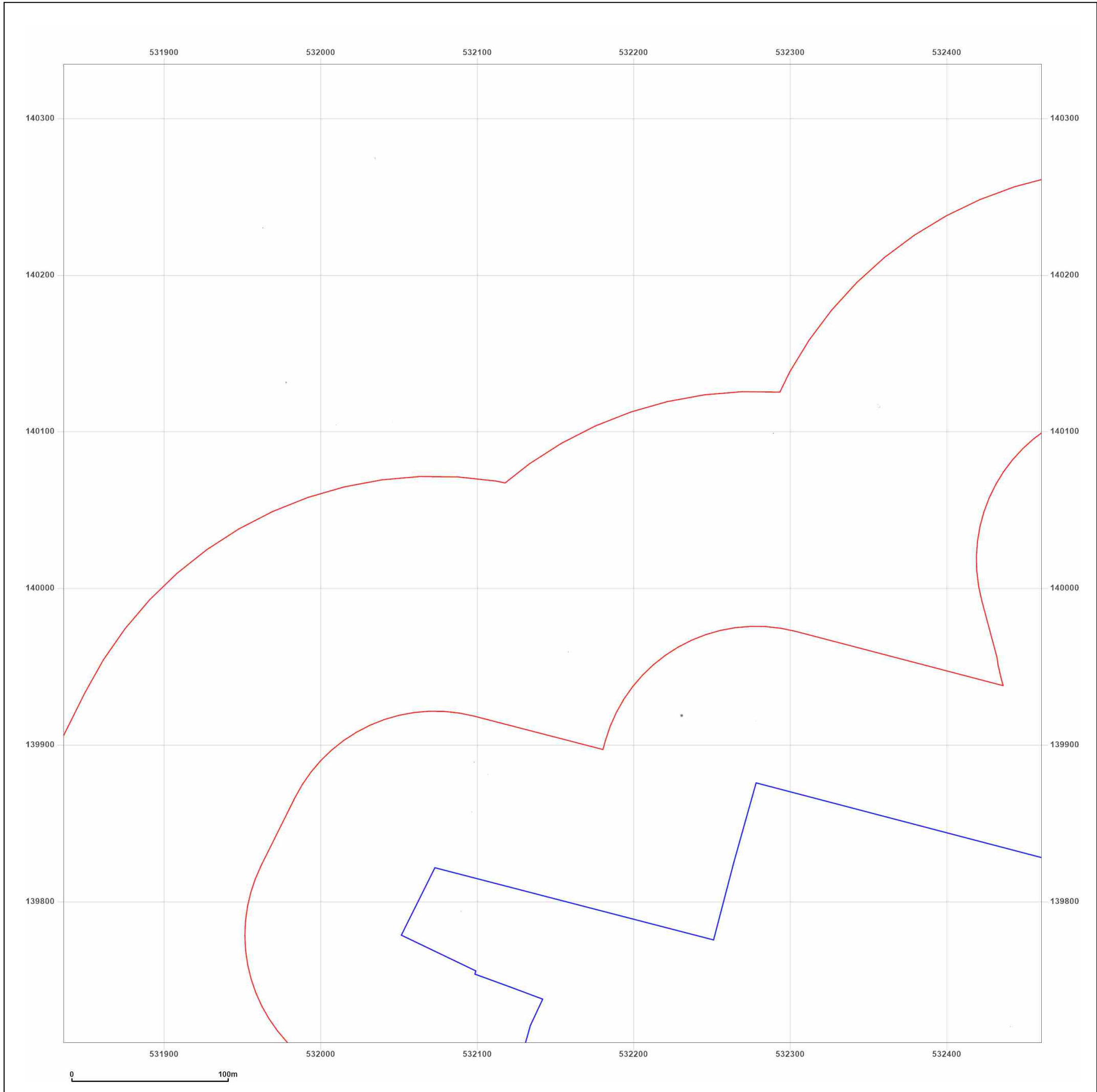

Map date: 1870-1874

Scale: 1:2,500

Printed at: 1:2,500



Surveyed 1870
 Revised 1870
 Edition N/A
 Copyright N/A
 Levelled N/A
 Surveyed 1874
 Revised 1874
 Edition N/A
 Copyright N/A
 Levelled N/A



Produced by
 Groundsure Insights
 T: 08444 159000
 E: info@groundsure.com
 W: www.groundsure.com

© Crown copyright and database rights 2024 Ordnance Survey 100035207

Production date: 21 March 2025

Map legend available at:
www.groundsure.com/sites/default/files/groundsure_legend.pdf

Site Details:

Roundabouts Farm

Client Ref: P25002
Report Ref: GS-2AQ-D5V-YS9-3EP_LS_1_2
Grid Ref: 532148, 140022

Map Name: County Series


Map date: 1897

Scale: 1:2,500

Printed at: 1:2,500



Surveyed 1897
 Revised 1897
 Edition N/A
 Copyright N/A
 Levelled N/A



Surveyed 1897
 Revised 1897
 Edition N/A
 Copyright N/A
 Levelled N/A

Surveyed 1897
 Revised 1897
 Edition N/A
 Copyright N/A
 Levelled N/A

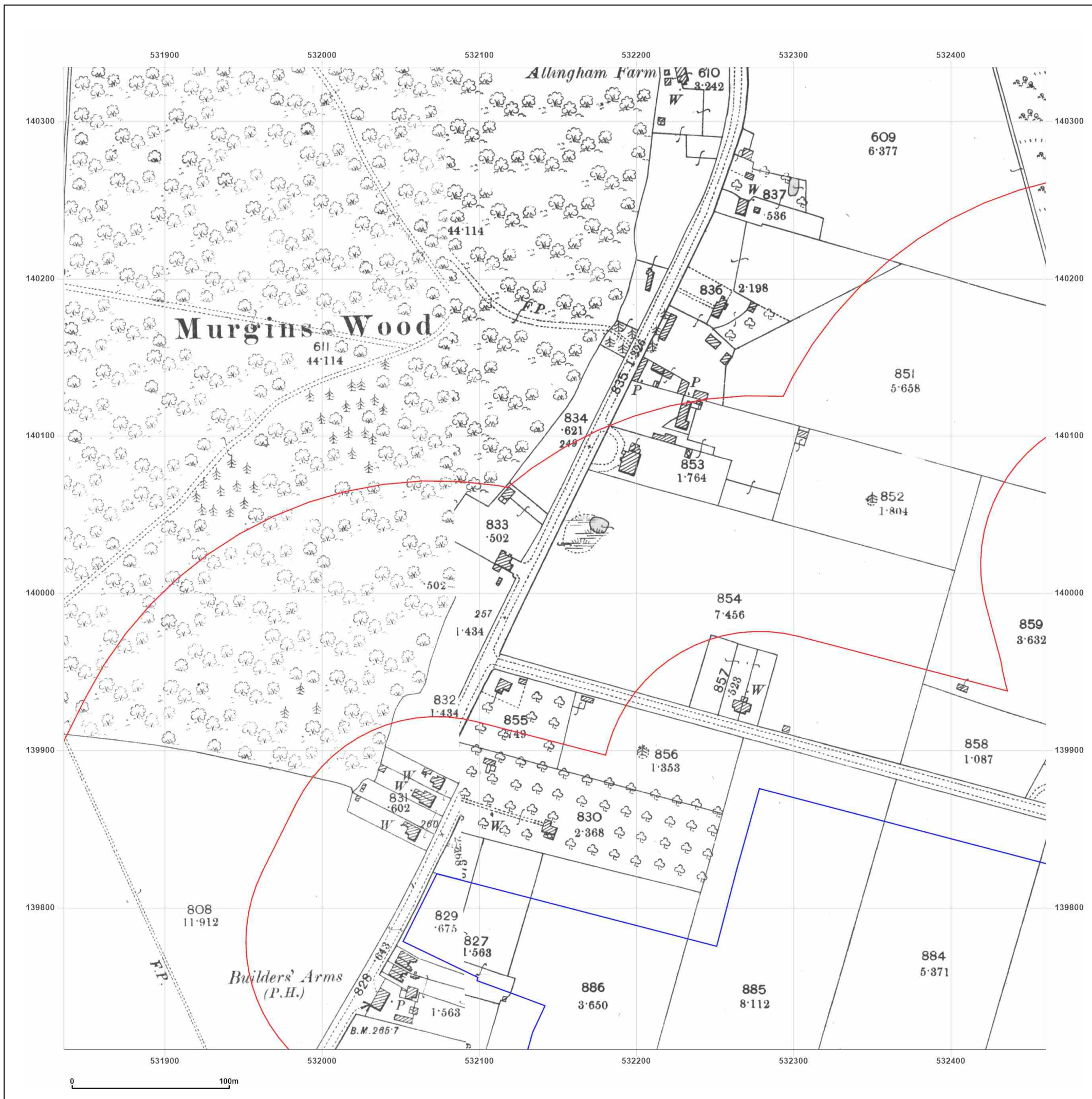


Produced by
 Groundsure Insights
 T: 08444 159000
 E: info@groundsure.com
 W: www.groundsure.com

© Crown copyright and database rights 2024 Ordnance Survey 100035207

Production date: 21 March 2025


Map legend available at:
www.groundsure.com/sites/default/files/groundsure_legend.pdf




Site Details:
Roundabouts Farm

Client Ref: P25002
Report Ref: GS-2AQ-D5V-YS9-3EP_LS_1_2
Grid Ref: 532148, 140022

Map Name: County Series
Map date: 1898
Scale: 1:2,500
Printed at: 1:2,500



Surveyed 1898
Revised 1898
Edition N/A
Copyright N/A
Levelled N/A



Powered by

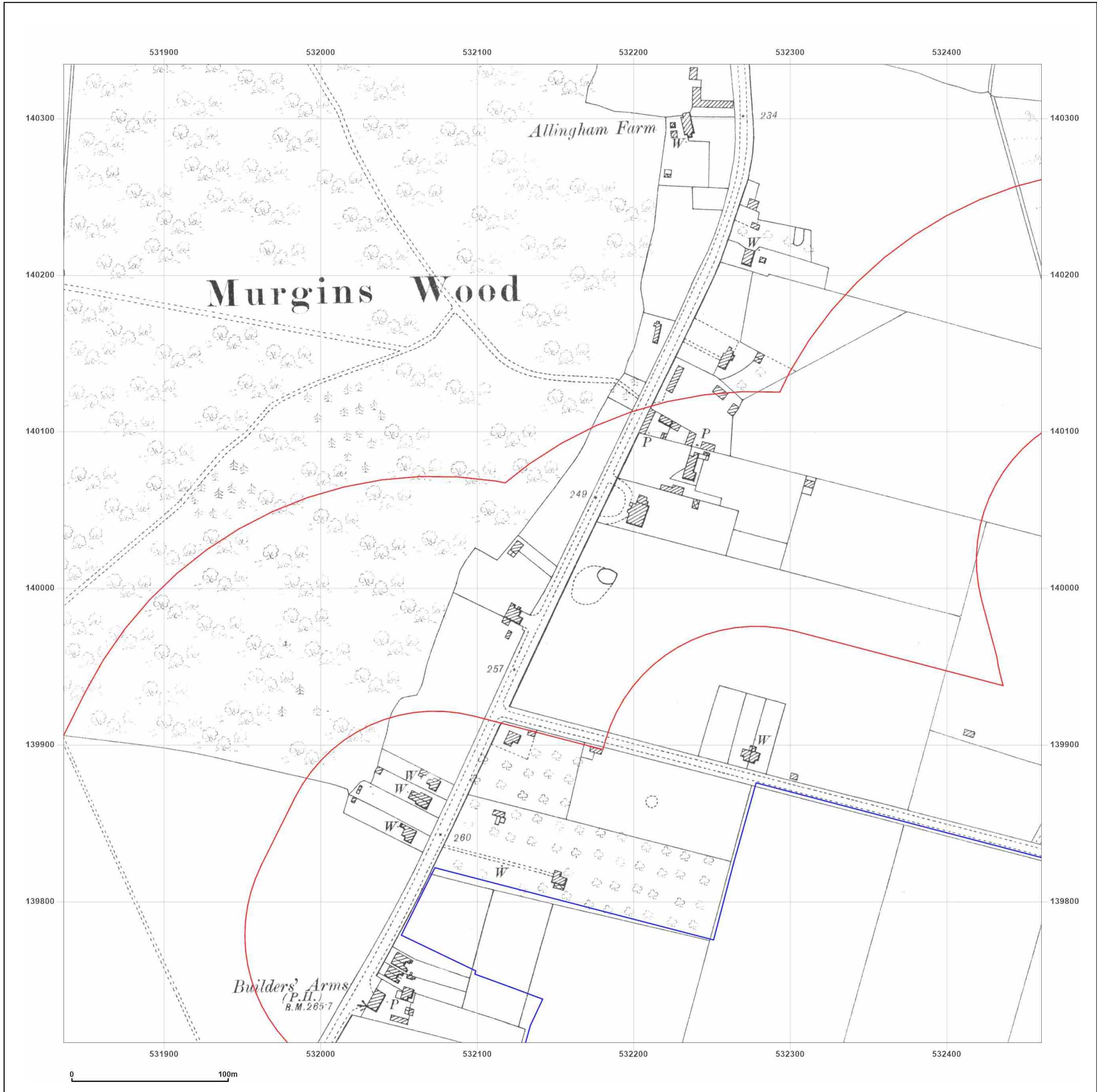


Produced by
Groundsure Insights
T: 08444 159000
E: info@groundsure.com
W: www.groundsure.com

© Crown copyright and database rights 2024 Ordnance Survey 100035207

Production date: 21 March 2025

Map legend available at:
www.groundsure.com/sites/default/files/groundsure_legend.pdf



Site Details:
 Roundabouts Farm

Client Ref: P25002
Report Ref: GS-2AQ-D5V-YS9-3EP_LS_1_2
Grid Ref: 532148, 140022

Map Name: County Series
Map date: 1910
Scale: 1:2,500
Printed at: 1:2,500



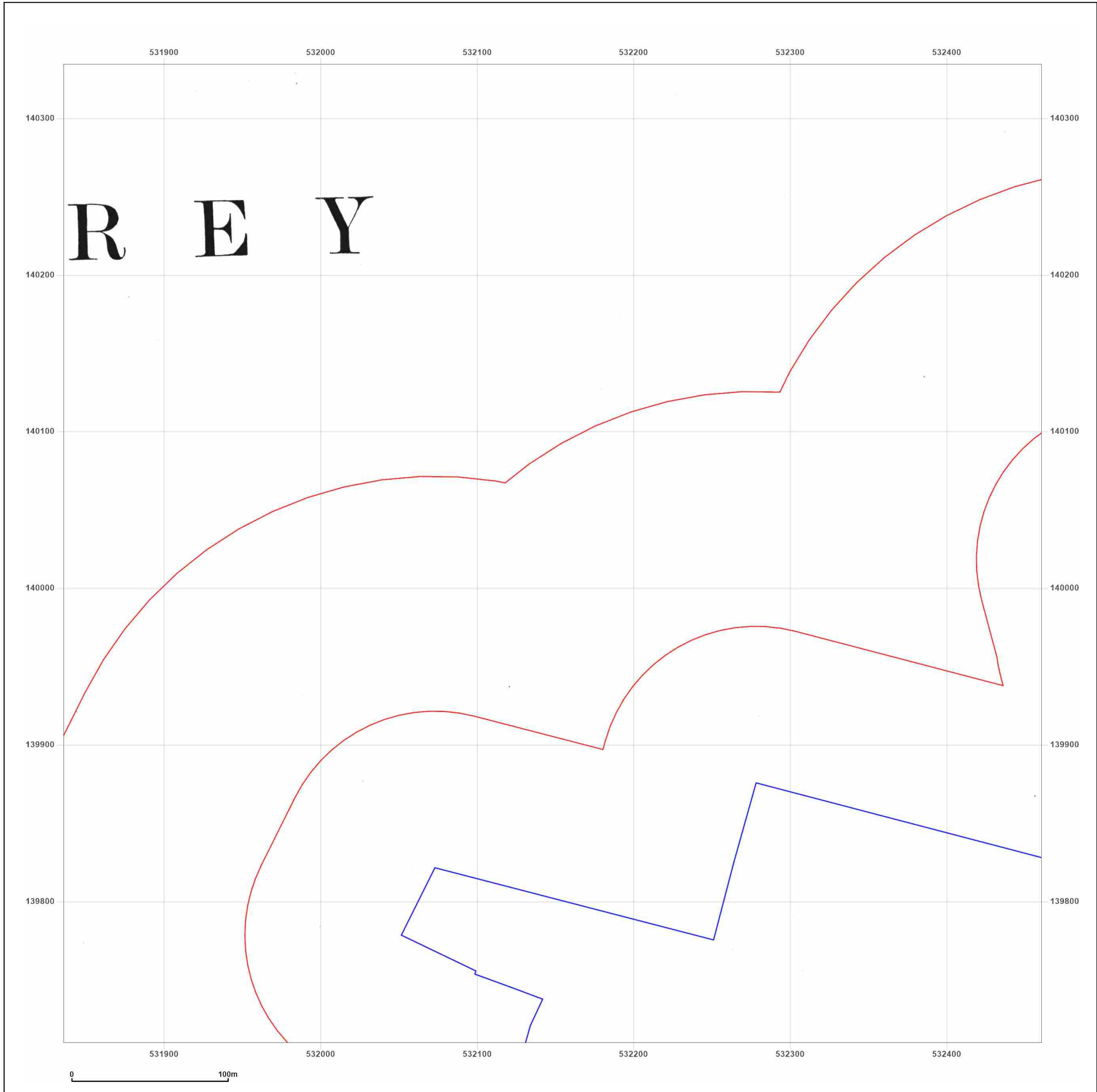
Surveyed 1910
 Revised 1910
 Edition N/A
 Copyright N/A
 Levelled N/A

Powered by
 Produced by
 Groundsure Insights
 T: 08444 159000
 E: info@groundsure.com
 W: www.groundsure.com

© Crown copyright and database rights 2024 Ordnance Survey 100035207

Production date: 21 March 2025

Map legend available at:
www.groundsure.com/sites/default/files/groundsure_legend.pdf



Site Details:
 Roundabouts Farm

Client Ref: P25002
Report Ref: GS-2AQ-D5V-YS9-3EP_LS_1_2
Grid Ref: 532148, 140022

Map Name: County Series
Map date: 1933
Scale: 1:2,500
Printed at: 1:2,500



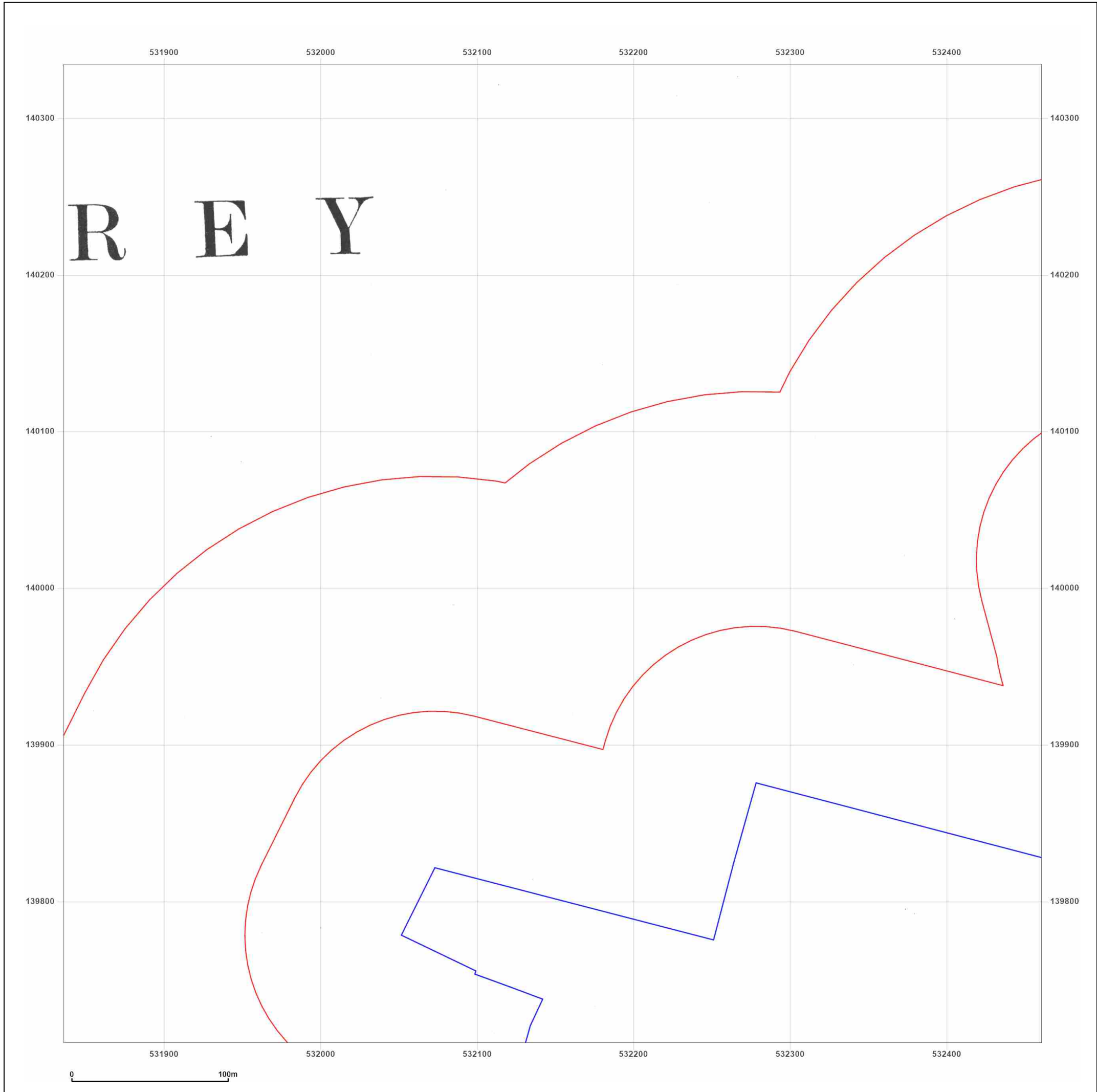
Surveyed 1933
 Revised 1933
 Edition N/A
 Copyright N/A
 Levelled N/A

Powered by
 Produced by
 Groundsure Insights
 T: 08444 159000
 E: info@groundsure.com
 W: www.groundsure.com

© Crown copyright and database rights 2024 Ordnance Survey 100035207

Production date: 21 March 2025

Map legend available at:
www.groundsure.com/sites/default/files/groundsure_legend.pdf



Site Details:

Roundabouts Farm

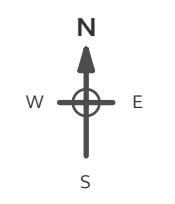

Client Ref: P25002
Report Ref: GS-2AQ-D5V-YS9-3EP_LS_1_2
Grid Ref: 532148, 140022

Map Name: National Grid

Map date: 1959

Scale: 1:2,500

Printed at: 1:2,500

Surveyed 1958
 Revised 1958
 Edition N/A
 Copyright 1959
 Levelled 1951

Surveyed 1958
 Revised 1958
 Edition N/A
 Copyright 1959
 Levelled 1952



Produced by
 Groundsure Insights
 T: 08444 159000
 E: info@groundsure.com
 W: www.groundsure.com

© Crown copyright and database rights 2024 Ordnance Survey 100035207

Production date: 21 March 2025

Map legend available at:
www.groundsure.com/sites/default/files/groundsure_legend.pdf

Site Details:

Roundabouts Farm

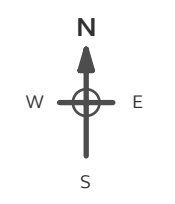

Client Ref: P25002
Report Ref: GS-2AQ-D5V-YS9-3EP_LS_1_2
Grid Ref: 532148, 140022

Map Name: National Grid


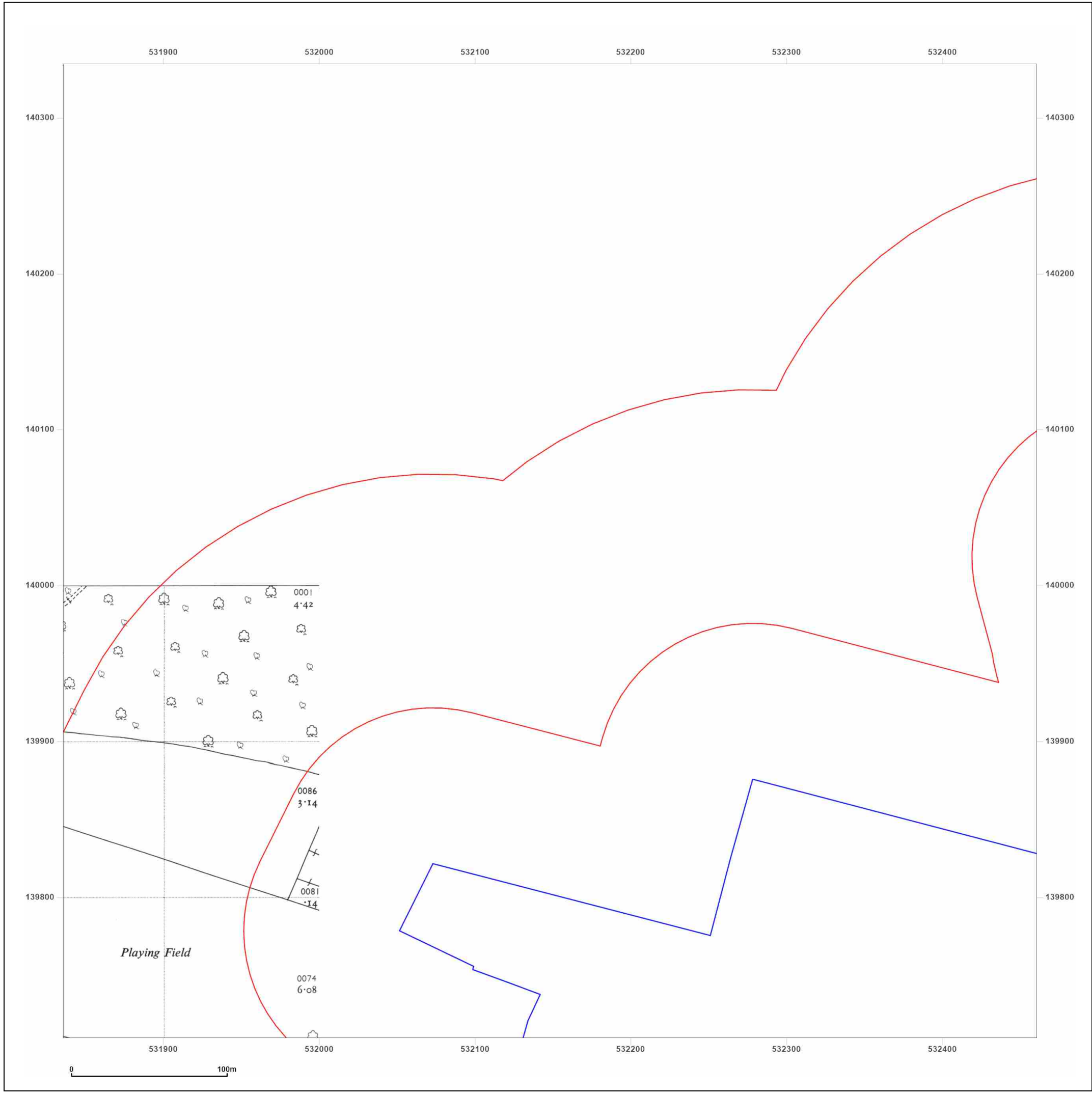
Map date: 1962

Scale: 1:2,500

Printed at: 1:2,500

Surveyed 1961
 Revised 1961
 Edition N/A
 Copyright 1962
 Levelled 1951



Produced by
 Groundsure Insights
 T: 08444 159000
 E: info@groundsure.com
 W: www.groundsure.com

© Crown copyright and database rights 2024 Ordnance Survey 100035207

Production date: 21 March 2025

Map legend available at:
www.groundsure.com/sites/default/files/groundsure_legend.pdf