

**Site Details:**

Roundabouts Farm

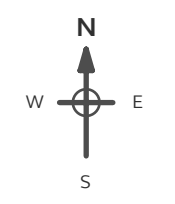

**Client Ref:** P25002  
**Report Ref:** GS-2AQ-D5V-YS9-3EP\_LS\_1\_2  
**Grid Ref:** 532148, 140022

**Map Name:** National Grid


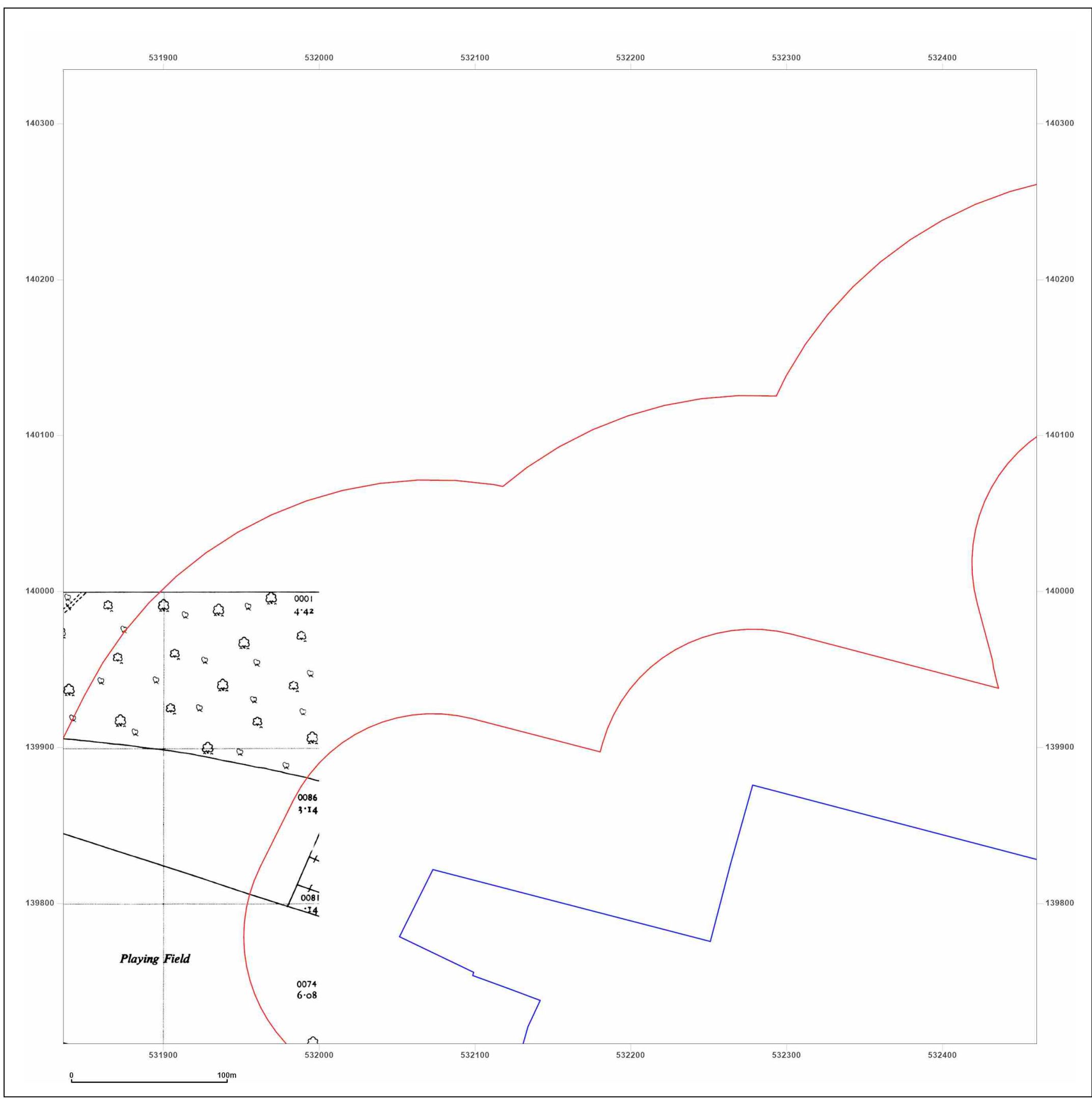
**Map date:** 1962

**Scale:** 1:2,500

**Printed at:** 1:2,500

Surveyed N/A  
 Revised N/A  
 Edition N/A  
 Copyright N/A  
 Levelled N/A



Produced by  
 Groundsure Insights  
 T: 08444 159000  
 E: [info@groundsure.com](mailto:info@groundsure.com)  
 W: [www.groundsure.com](http://www.groundsure.com)

© Crown copyright and database rights 2024 Ordnance Survey 100035207

Production date: 21 March 2025

Map legend available at:  
[www.groundsure.com/sites/default/files/groundsure\\_legend.pdf](http://www.groundsure.com/sites/default/files/groundsure_legend.pdf)

**Site Details:**

Roundabouts Farm

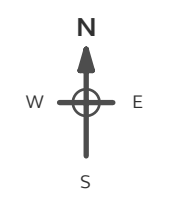

**Client Ref:** P25002  
**Report Ref:** GS-2AQ-D5V-YS9-3EP\_LS\_1\_2  
**Grid Ref:** 532148, 140022

**Map Name:** National Grid

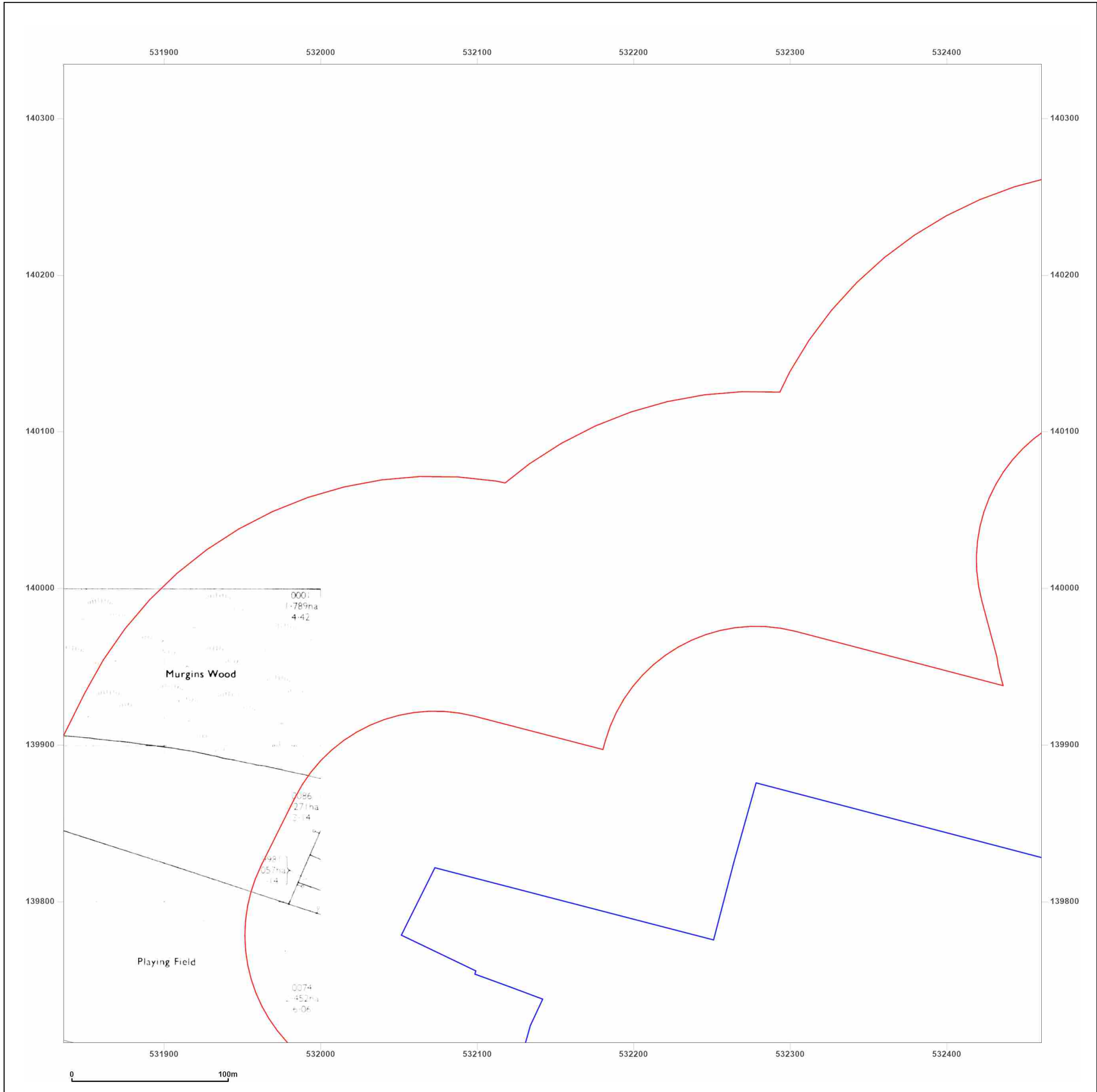
**Map date:** 1974

**Scale:** 1:2,500

**Printed at:** 1:2,500

Surveyed N/A  
 Revised N/A  
 Edition N/A  
 Copyright N/A  
 Levelled N/A



Produced by  
 Groundsure Insights  
 T: 08444 159000  
 E: [info@groundsure.com](mailto:info@groundsure.com)  
 W: [www.groundsure.com](http://www.groundsure.com)

© Crown copyright and database rights 2024 Ordnance Survey 100035207

Production date: 21 March 2025

Map legend available at:  
[www.groundsure.com/sites/default/files/groundsure\\_legend.pdf](http://www.groundsure.com/sites/default/files/groundsure_legend.pdf)

**Site Details:**

Roundabouts Farm

**Client Ref:** P25002  
**Report Ref:** GS-2AQ-D5V-YS9-3EP\_LS\_1\_2  
**Grid Ref:** 532148, 140022

**Map Name:** National Grid

**Map date:** 1972-1975


**Scale:** 1:2,500

**Printed at:** 1:2,500



Surveyed N/A  
 Revised N/A  
 Edition N/A  
 Copyright N/A  
 Levelled N/A

Surveyed 1973  
 Revised 1973  
 Edition N/A  
 Copyright 1974  
 Levelled 1972



Surveyed N/A  
 Revised N/A  
 Edition N/A  
 Copyright N/A  
 Levelled N/A

Surveyed 1972  
 Revised 1972  
 Edition N/A  
 Copyright 1973  
 Levelled 1972

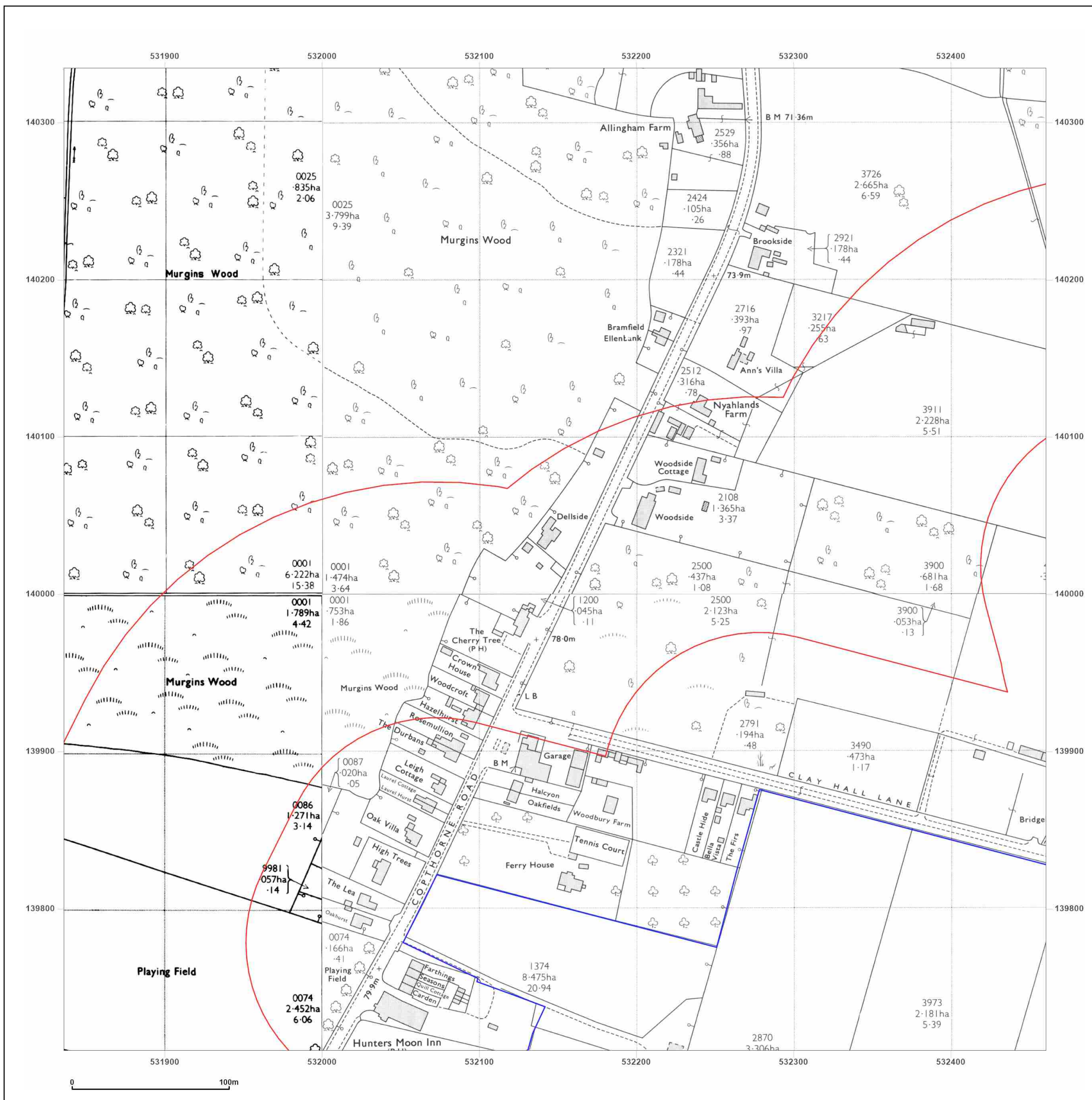


Produced by  
 Groundsure Insights  
 T: 08444 159000  
 E: [info@groundsure.com](mailto:info@groundsure.com)  
 W: [www.groundsure.com](http://www.groundsure.com)

© Crown copyright and database rights 2024 Ordnance Survey 100035207

Production date: 21 March 2025

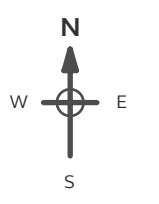
Map legend available at:  
[www.groundsure.com/sites/default/files/groundsure\\_legend.pdf](http://www.groundsure.com/sites/default/files/groundsure_legend.pdf)




**Site Details:**  
Roundabouts Farm

**Client Ref:** P25002  
**Report Ref:** GS-2AQ-D5V-YS9-3EP\_LS\_1\_2  
**Grid Ref:** 532148, 140022

**Map Name:** National Grid  
**Map date:** 1972-1975  
**Scale:** 1:2,500  
**Printed at:** 1:2,500



Surveyed 1974  
Revised 1974  
Edition N/A  
Copyright 1975  
Levelled 1972



Surveyed 1971  
Revised 1971  
Edition N/A  
Copyright 1972  
Levelled 1951

Surveyed N/A  
Revised N/A  
Edition N/A  
Copyright N/A  
Levelled N/A



Produced by  
Groundsure Insights  
T: 08444 159000  
E: [info@groundsure.com](mailto:info@groundsure.com)  
W: [www.groundsure.com](http://www.groundsure.com)

© Crown copyright and database rights 2024 Ordnance Survey 100035207

Production date: 21 March 2025

Map legend available at:  
[www.groundsure.com/sites/default/files/groundsure\\_legend.pdf](http://www.groundsure.com/sites/default/files/groundsure_legend.pdf)

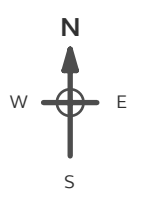
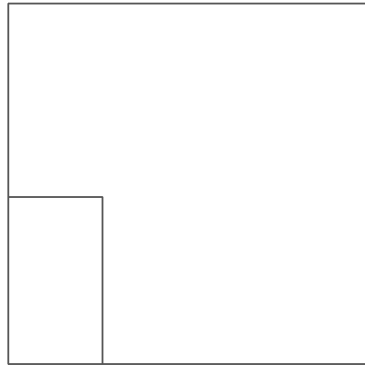


**Site Details:**

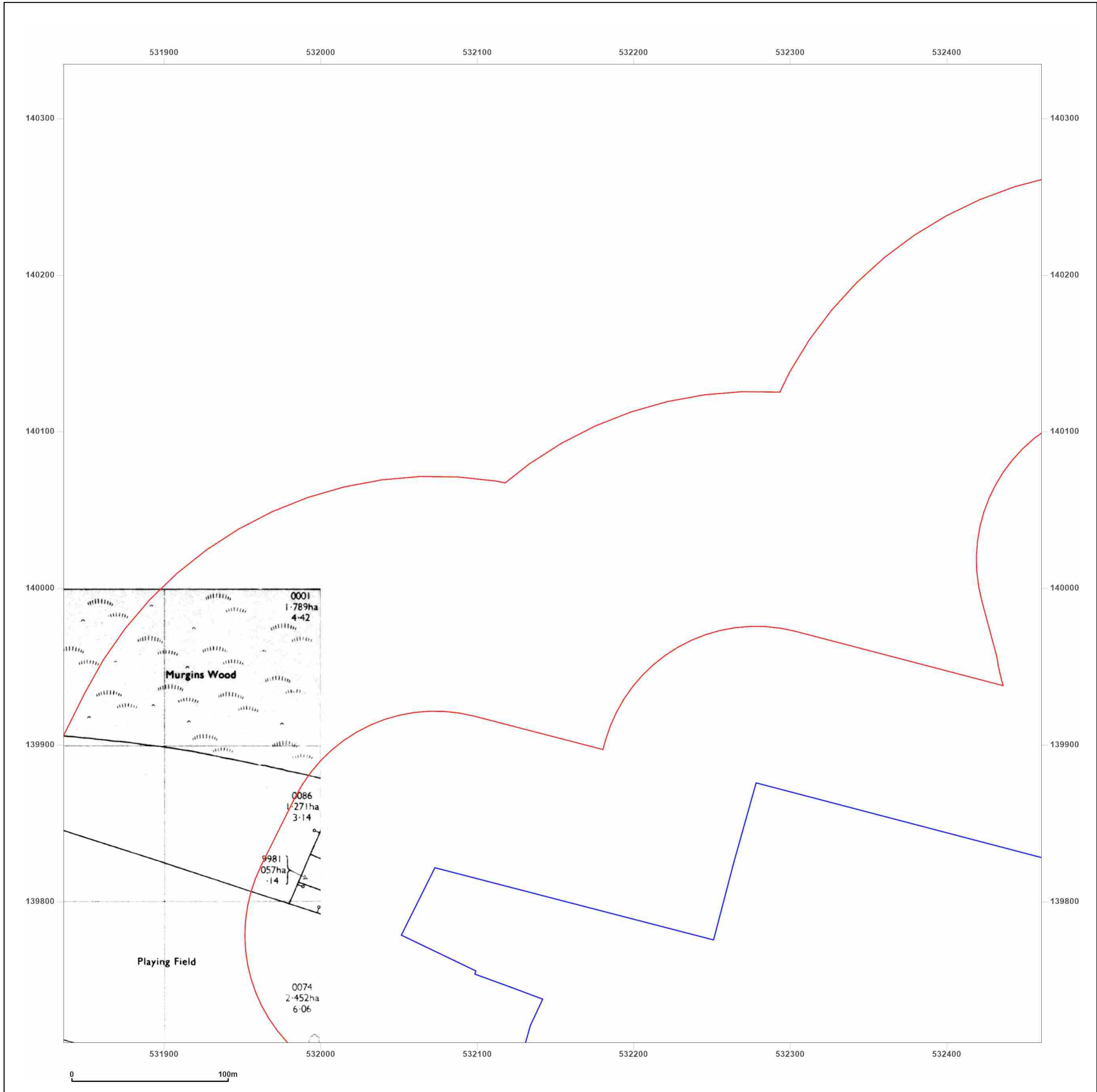
Roundabouts Farm

**Client Ref:** P25002  
**Report Ref:** GS-2AQ-D5V-YS9-3EP\_LS\_1\_2  
**Grid Ref:** 532148, 140022

**Map Name:** National Grid  
**Map date:** 1977  
**Scale:** 1:2,500  
**Printed at:** 1:2,500

Surveyed N/A  
 Revised N/A  
 Edition N/A  
 Copyright N/A  
 Levelled N/A



Powered by 

Produced by  
 Groundsure Insights  
 T: 08444 159000  
 E: [info@groundsure.com](mailto:info@groundsure.com)  
 W: [www.groundsure.com](http://www.groundsure.com)

© Crown copyright and database rights 2024 Ordnance Survey 100035207

Production date: 21 March 2025

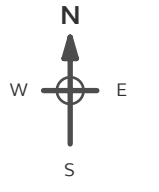
Map legend available at:  
[www.groundsure.com/sites/default/files/groundsure\\_legend.pdf](http://www.groundsure.com/sites/default/files/groundsure_legend.pdf)

**Site Details:**


Roundabouts Farm

**Client Ref:** P25002  
**Report Ref:** GS-2AQ-D5V-YS9-3EP\_LS\_1\_2  
**Grid Ref:** 532148, 140022

**Map Name:** National Grid  
**Map date:** 1983-1988  
**Scale:** 1:2,500  
**Printed at:** 1:2,500



Surveyed 1972  
 Revised 1983  
 Edition N/A  
 Copyright 1983  
 Levelled 1972



Surveyed 1972  
 Revised 1988  
 Edition N/A  
 Copyright 1988  
 Levelled 1972



**Powered by**  Produced by Groundsure Insights  
 T: 08444 159000  
 E: [info@groundsure.com](mailto:info@groundsure.com)  
 W: [www.groundsure.com](http://www.groundsure.com)

© Crown copyright and database rights 2024 Ordnance Survey 100035207



Production date: 21 March 2025

Map legend available at: [www.groundsure.com/sites/default/files/groundsure\\_legend.pdf](http://www.groundsure.com/sites/default/files/groundsure_legend.pdf)

**Site Details:**  
Roundabouts Farm

**Client Ref:** P25002  
**Report Ref:** GS-2AQ-D5V-YS9-3EP\_LS\_1\_2  
**Grid Ref:** 532148, 140022

**Map Name:** National Grid  
**Map date:** 1987-1988  
**Scale:** 1:2,500  
**Printed at:** 1:2,500

Surveyed 1985  
Revised 1985  
Edition N/A  
Copyright 1987  
Levelled 1972

Surveyed 1972  
Revised 1988  
Edition N/A  
Copyright 1988  
Levelled 1972

Powered by 

Produced by  
Groundsure Insights  
T: 08444 159000  
E: [info@groundsure.com](mailto:info@groundsure.com)  
W: [www.groundsure.com](http://www.groundsure.com)

© Crown copyright and database rights 2024 Ordnance Survey 100035207

Production date: 21 March 2025


Map legend available at:  
[www.groundsure.com/sites/default/files/groundsure\\_legend.pdf](http://www.groundsure.com/sites/default/files/groundsure_legend.pdf)



**Site Details:**  
Roundabouts Farm

**Client Ref:** P25002  
**Report Ref:** GS-2AQ-D5V-YS9-3EP\_LS\_1\_2  
**Grid Ref:** 532148, 140022

**Map Name:** National Grid  
**Map date:** 1990-1994  
**Scale:** 1:2,500  
**Printed at:** 1:2,500



<p>Surveyed N/A Revised N/A Edition N/A Copyright 1993 Levelled N/A</p>	<p>Surveyed 1994 Revised N/A Edition N/A Copyright 1994 Levelled N/A</p>
<p>Surveyed 1972 Revised 1985 Edition N/A Copyright 1990 Levelled 1972</p>	<p>Surveyed 1989 Revised 1989 Edition N/A Copyright 1991 Levelled N/A</p>

**Powered by**



Produced by  
Groundsure Insights  
T: 08444 159000  
E: [info@groundsure.com](mailto:info@groundsure.com)  
W: [www.groundsure.com](http://www.groundsure.com)

© Crown copyright and database rights 2024 Ordnance Survey 100035207

Production date: 21 March 2025

Map legend available at:  
[www.groundsure.com/sites/default/files/groundsure\\_legend.pdf](http://www.groundsure.com/sites/default/files/groundsure_legend.pdf)



**Site Details:**

Roundabouts Farm

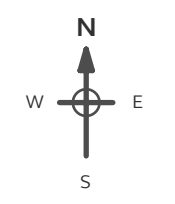
**Client Ref:** P25002  
**Report Ref:** GS-2AQ-D5V-YS9-3EP\_LS\_1\_2  
**Grid Ref:** 532148, 140022

**Map Name:** National Grid

**Map date:** 1993-1994

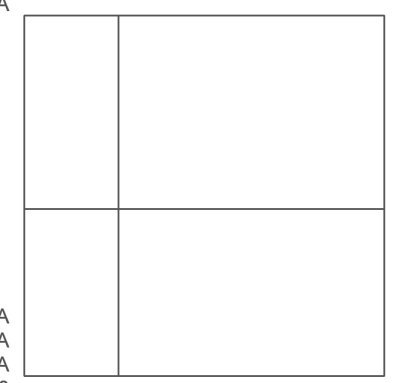
**Scale:** 1:2,500

**Printed at:** 1:2,500



Surveyed 1994  
 Revised 1994  
 Edition N/A  
 Copyright 1994  
 Levelled N/A

Surveyed N/A  
 Revised N/A  
 Edition N/A  
 Copyright N/A  
 Levelled N/A



Surveyed N/A  
 Revised N/A  
 Edition N/A  
 Copyright 1993  
 Levelled N/A

Surveyed 1993  
 Revised N/A  
 Edition N/A  
 Copyright 1993  
 Levelled N/A



Produced by  
 Groundsure Insights  
 T: 08444 159000  
 E: [info@groundsure.com](mailto:info@groundsure.com)  
 W: [www.groundsure.com](http://www.groundsure.com)

© Crown copyright and database rights 2024 Ordnance Survey 100035207

Production date: 21 March 2025

Map legend available at:  
[www.groundsure.com/sites/default/files/groundsure\\_legend.pdf](http://www.groundsure.com/sites/default/files/groundsure_legend.pdf)



**Site Details:**

Roundabouts Farm

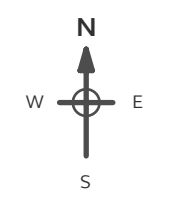
**Client Ref:** P25002  
**Report Ref:** GS-2AQ-D5V-YS9-3EP\_LS\_1\_2  
**Grid Ref:** 532148, 140022

**Map Name:** National Grid


**Map date:** 1993-1994

**Scale:** 1:2,500

**Printed at:** 1:2,500



Surveyed N/A  
 Revised N/A  
 Edition N/A  
 Copyright 1994  
 Levelled N/A

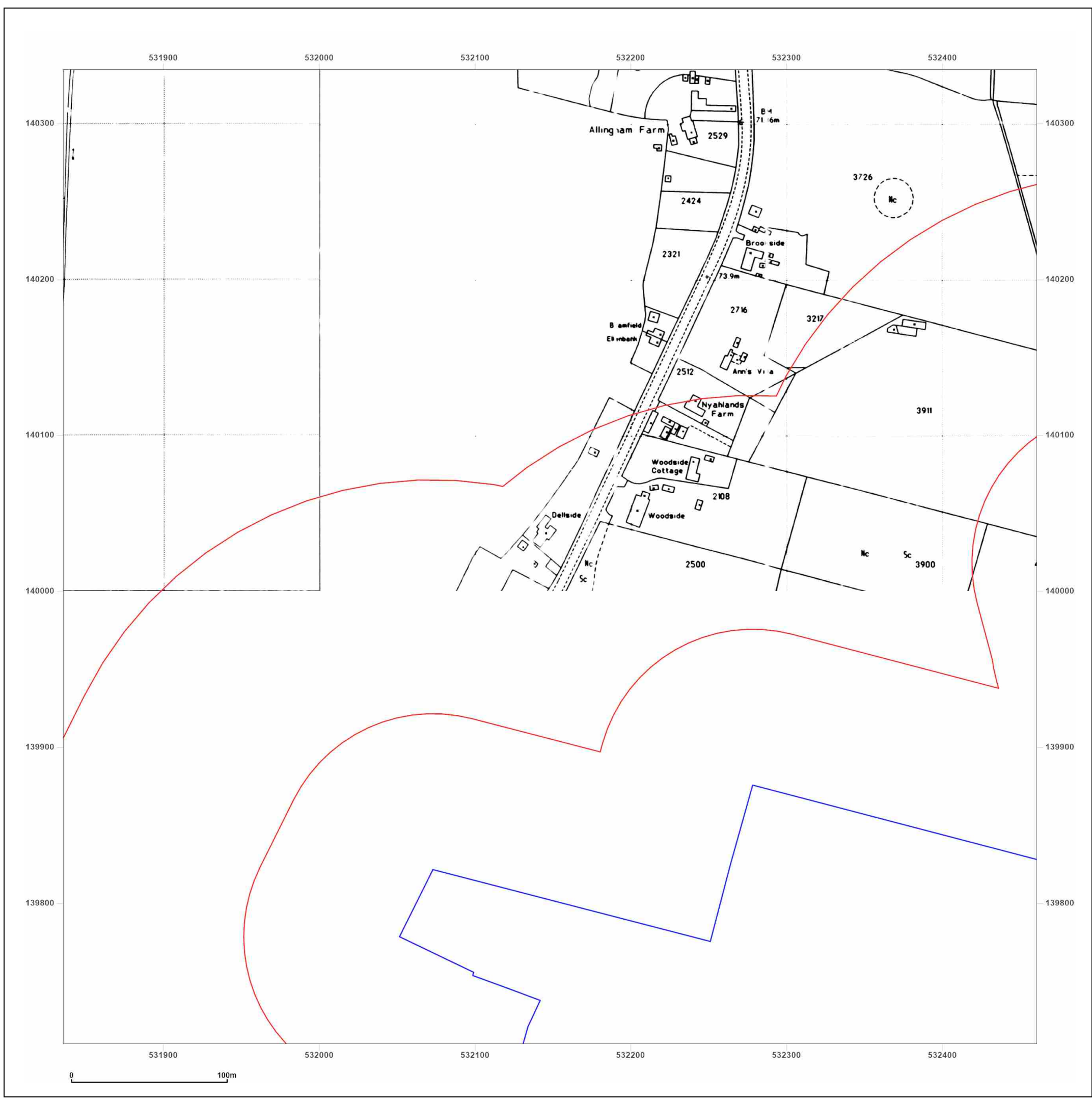


Produced by  
 Groundsure Insights  
 T: 08444 159000  
 E: [info@groundsure.com](mailto:info@groundsure.com)  
 W: [www.groundsure.com](http://www.groundsure.com)

© Crown copyright and database rights 2024 Ordnance Survey 100035207

Production date: 21 March 2025



Map legend available at:  
[www.groundsure.com/sites/default/files/groundsure\\_legend.pdf](http://www.groundsure.com/sites/default/files/groundsure_legend.pdf)



**Site Details:**  
Roundabouts Farm

**Client Ref:** P25002  
**Report Ref:** GS-2AQ-D5V-YS9-3EP\_LS\_2\_1  
**Grid Ref:** 532774, 139397

**Map Name:** County Series  
**Map date:** 1870  
**Scale:** 1:2,500  
**Printed at:** 1:2,500

Surveyed 1870  
Revised 1870  
Edition N/A  
Copyright N/A  
Levelled N/A

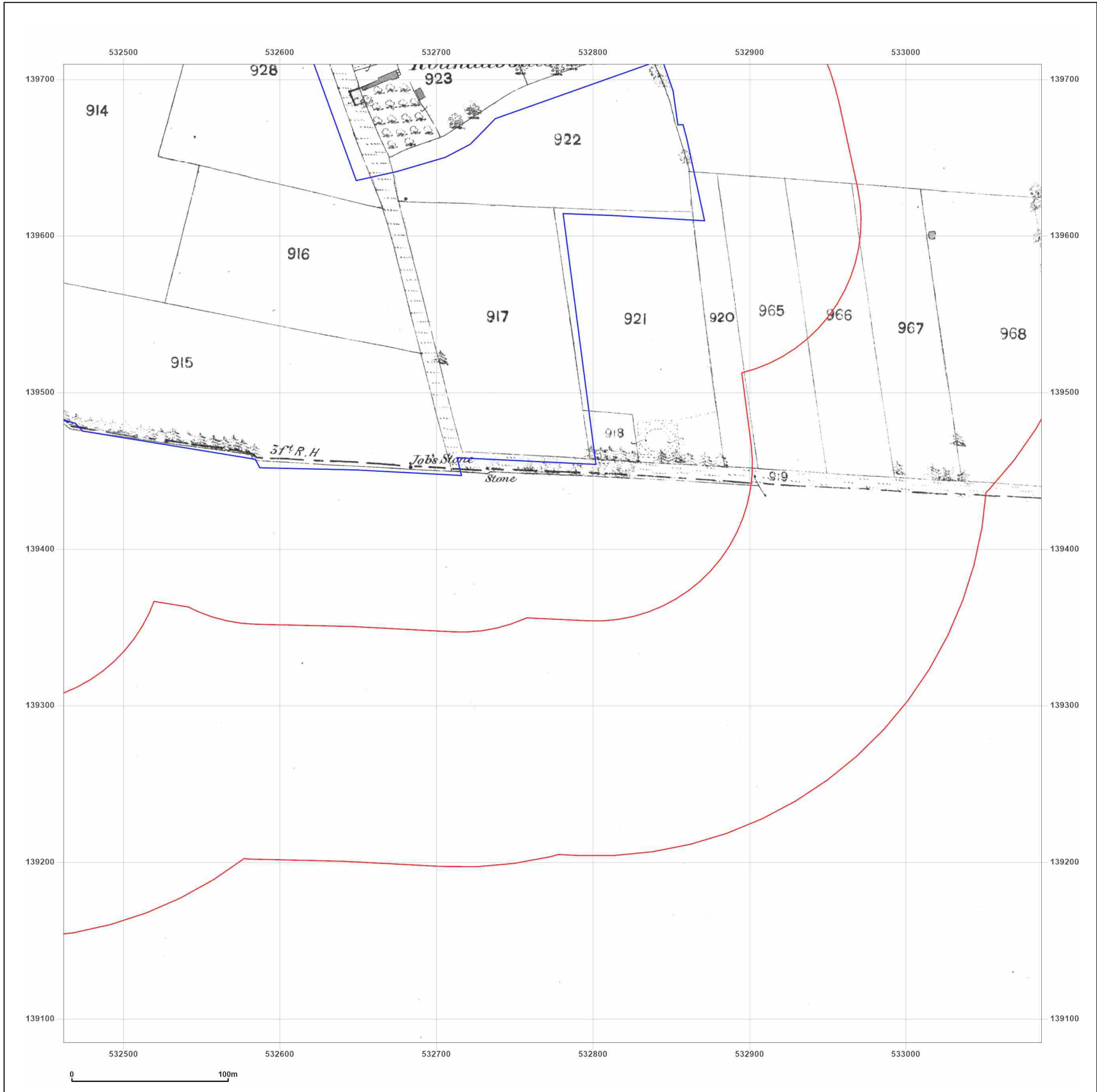


Produced by  
Groundsure Insights  
T: 08444 159000  
E: [info@groundsure.com](mailto:info@groundsure.com)  
W: [www.groundsure.com](http://www.groundsure.com)

© Crown copyright and database rights 2024 Ordnance Survey 100035207

Production date: 21 March 2025

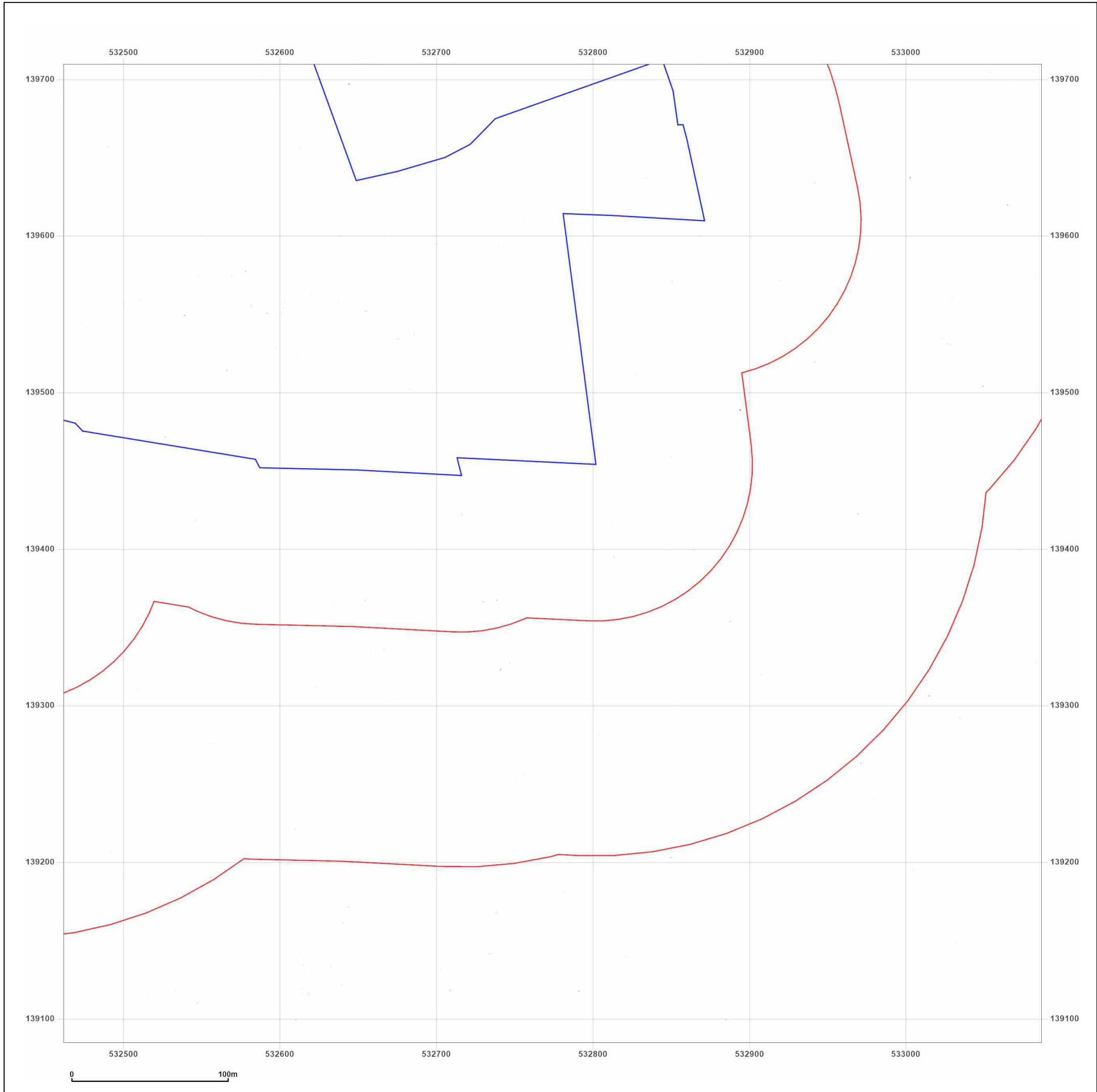
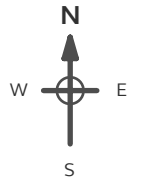
Map legend available at:  
[www.groundsure.com/sites/default/files/groundsure\\_legend.pdf](http://www.groundsure.com/sites/default/files/groundsure_legend.pdf)



**Site Details:**  
 Roundabouts Farm

**Client Ref:** P25002  
**Report Ref:** GS-2AQ-D5V-YS9-3EP\_LS\_2\_1  
**Grid Ref:** 532774, 139397

**Map Name:** County Series  
**Map date:** 1870  
**Scale:** 1:2,500  
**Printed at:** 1:2,500



Surveyed 1870  
 Revised 1870  
 Edition N/A  
 Copyright N/A  
 Levelled N/A



Produced by  
 Groundsure Insights  
 T: 08444 159000  
 E: [info@groundsure.com](mailto:info@groundsure.com)  
 W: [www.groundsure.com](http://www.groundsure.com)

© Crown copyright and database rights 2024 Ordnance Survey 100035207

Production date: 21 March 2025

Map legend available at:  
[www.groundsure.com/sites/default/files/groundsure\\_legend.pdf](http://www.groundsure.com/sites/default/files/groundsure_legend.pdf)

**Site Details:**

Roundabouts Farm

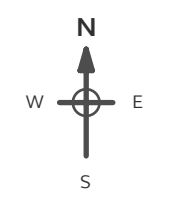
**Client Ref:** P25002  
**Report Ref:** GS-2AQ-D5V-YS9-3EP\_LS\_2\_1  
**Grid Ref:** 532774, 139397


**Map Name:** County Series

**Map date:** 1870



**Scale:** 1:2,500

**Printed at:** 1:2,500





Surveyed 1870  
 Revised 1870  
 Edition N/A  
 Copyright N/A  
 Levelled N/A



Produced by  
 Groundsure Insights  
 T: 08444 159000  
 E: [info@groundsure.com](mailto:info@groundsure.com)  
 W: [www.groundsure.com](http://www.groundsure.com)

© Crown copyright and database rights 2024 Ordnance Survey 100035207

Production date: 21 March 2025

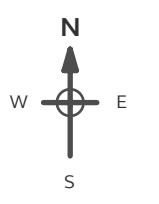
Map legend available at:  
[www.groundsure.com/sites/default/files/groundsure\\_legend.pdf](http://www.groundsure.com/sites/default/files/groundsure_legend.pdf)


**Site Details:**

Roundabouts Farm

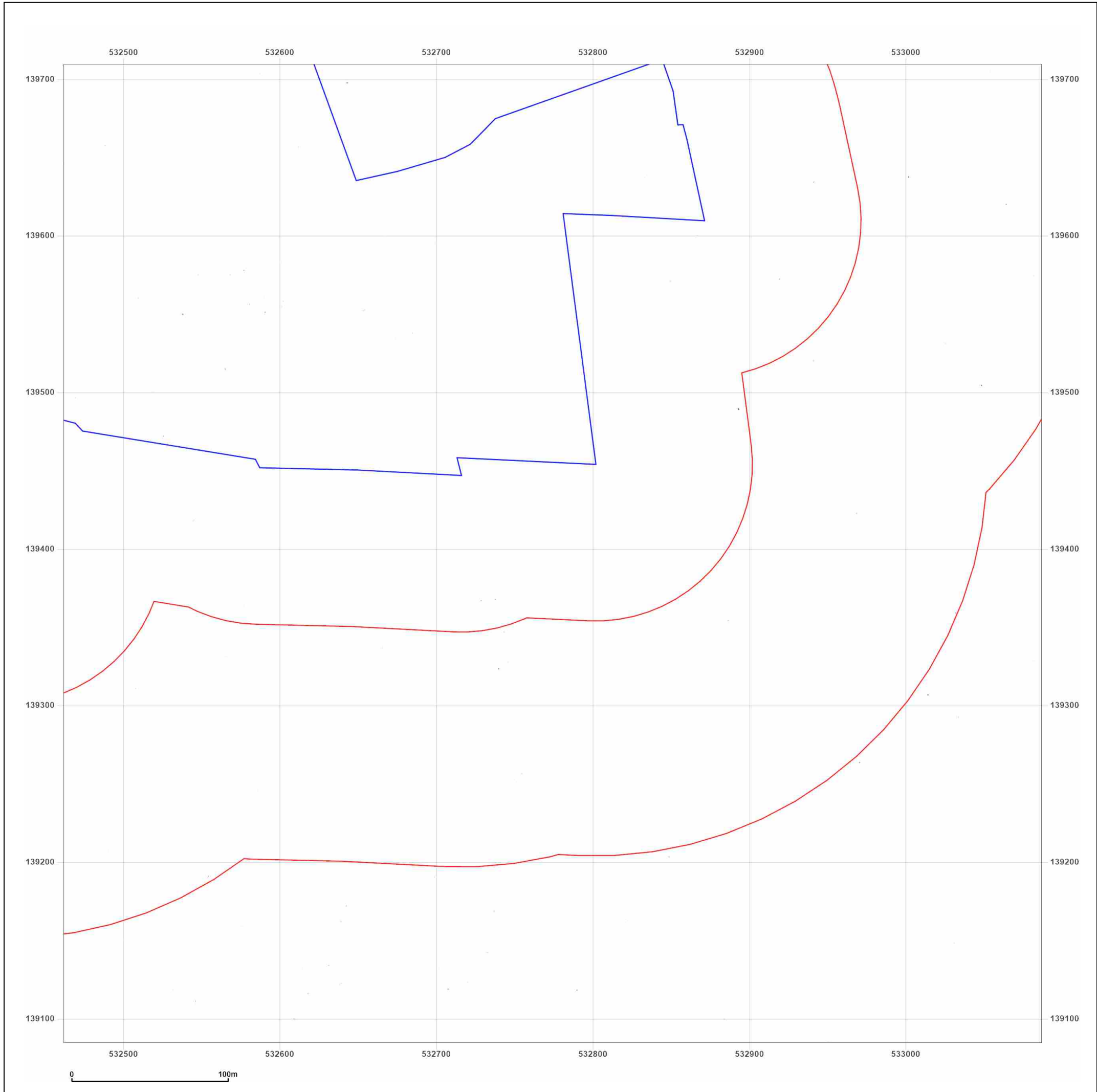
**Client Ref:** P25002  
**Report Ref:** GS-2AQ-D5V-YS9-3EP\_LS\_2\_1  
**Grid Ref:** 532774, 139397

**Map Name:** County Series  
**Map date:** 1870  
**Scale:** 1:2,500  
**Printed at:** 1:2,500





Surveyed 1870  
 Revised 1870  
 Edition N/A  
 Copyright N/A  
 Levelled N/A



Produced by  
 Groundsure Insights  
 T: 08444 159000  
 E: [info@groundsure.com](mailto:info@groundsure.com)  
 W: [www.groundsure.com](http://www.groundsure.com)

© Crown copyright and database rights 2024 Ordnance Survey 100035207

Production date: 21 March 2025

Map legend available at:  
[www.groundsure.com/sites/default/files/groundsure\\_legend.pdf](http://www.groundsure.com/sites/default/files/groundsure_legend.pdf)

**Site Details:**

Roundabouts Farm

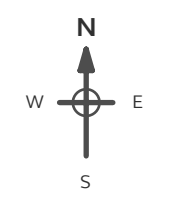
**Client Ref:** P25002  
**Report Ref:** GS-2AQ-D5V-YS9-3EP\_LS\_2\_1  
**Grid Ref:** 532774, 139397

**Map Name:** County Series

**Map date:** 1874

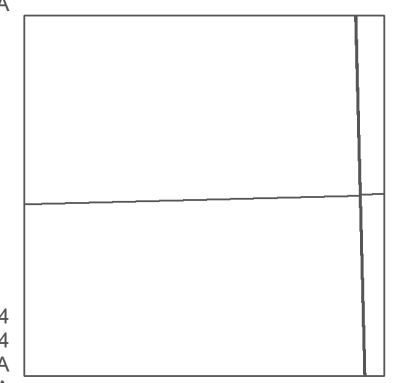
**Scale:** 1:2,500

**Printed at:** 1:2,500



Surveyed 1874  
 Revised 1874  
 Edition N/A  
 Copyright N/A  
 Levelled N/A

Surveyed 1874  
 Revised 1874  
 Edition N/A  
 Copyright N/A  
 Levelled N/A



Surveyed 1874  
 Revised 1874  
 Edition N/A  
 Copyright N/A  
 Levelled N/A

Surveyed 1874  
 Revised 1874  
 Edition N/A  
 Copyright N/A  
 Levelled N/A

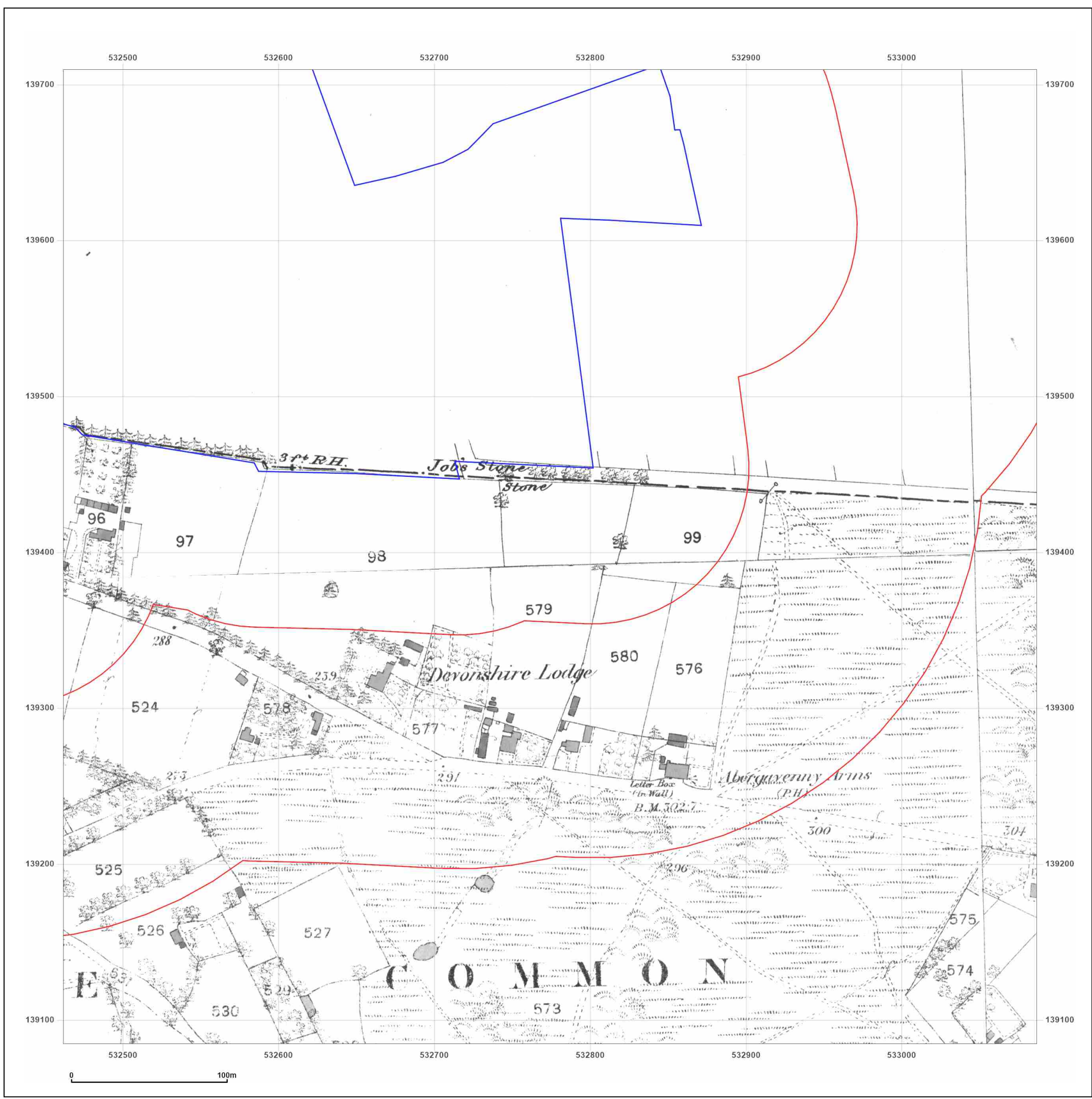


Produced by  
 Groundsure Insights  
 T: 08444 159000  
 E: [info@groundsure.com](mailto:info@groundsure.com)  
 W: [www.groundsure.com](http://www.groundsure.com)

© Crown copyright and database rights 2024 Ordnance Survey 100035207

Production date: 21 March 2025

Map legend available at:  
[www.groundsure.com/sites/default/files/groundsure\\_legend.pdf](http://www.groundsure.com/sites/default/files/groundsure_legend.pdf)





**Site Details:**

Roundabouts Farm

**Client Ref:** P25002  
**Report Ref:** GS-2AQ-D5V-YS9-3EP\_LS\_2\_1  
**Grid Ref:** 532774, 139397

**Map Name:** County Series

**Map date:** 1897-1898

**Scale:** 1:2,500

**Printed at:** 1:2,500



Surveyed 1898  
 Revised 1898  
 Edition N/A  
 Copyright N/A  
 Levelled N/A

Surveyed 1898  
 Revised 1898  
 Edition N/A  
 Copyright N/A  
 Levelled N/A

Surveyed 1897  
 Revised 1897  
 Edition N/A  
 Copyright N/A  
 Levelled N/A

Surveyed 1898  
 Revised 1898  
 Edition N/A  
 Copyright N/A  
 Levelled N/A



Produced by  
 Groundsure Insights  
 T: 08444 159000  
 E: [info@groundsure.com](mailto:info@groundsure.com)  
 W: [www.groundsure.com](http://www.groundsure.com)

© Crown copyright and database rights 2024 Ordnance Survey 100035207

Production date: 21 March 2025

Map legend available at:  
[www.groundsure.com/sites/default/files/groundsure\\_legend.pdf](http://www.groundsure.com/sites/default/files/groundsure_legend.pdf)



**Site Details:**

Roundabouts Farm

**Client Ref:** P25002  
**Report Ref:** GS-2AQ-D5V-YS9-3EP\_LS\_2\_1  
**Grid Ref:** 532774, 139397

**Map Name:** County Series

**Map date:** 1910

**Scale:** 1:2,500

**Printed at:** 1:2,500



Surveyed 1910  
 Revised 1910  
 Edition N/A  
 Copyright N/A  
 Levelled N/A

Surveyed 1910  
 Revised 1910  
 Edition N/A  
 Copyright N/A  
 Levelled N/A

Surveyed 1910  
 Revised 1910  
 Edition N/A  
 Copyright N/A  
 Levelled N/A

Surveyed 1910  
 Revised 1910  
 Edition N/A  
 Copyright N/A  
 Levelled N/A

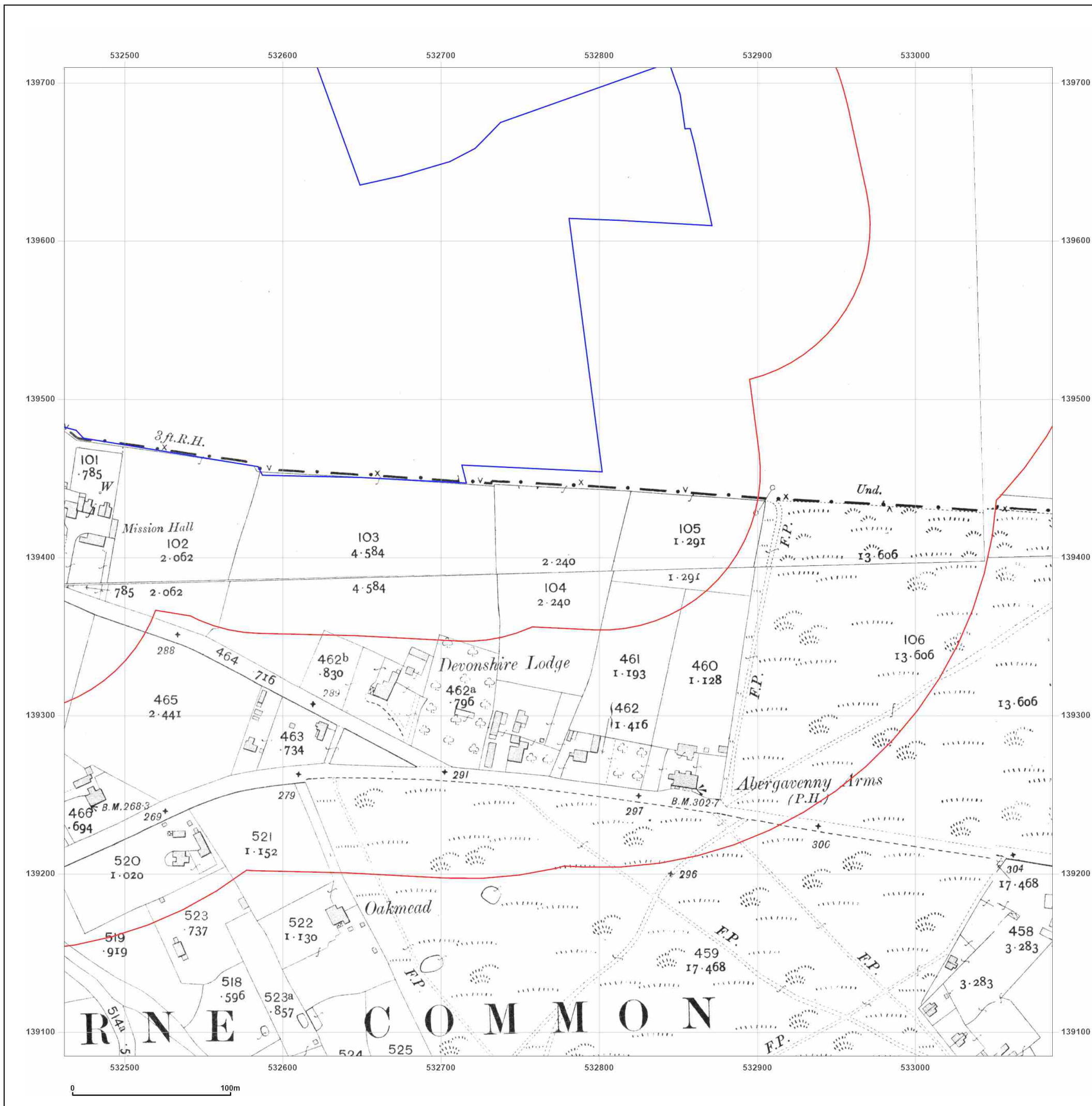


Produced by  
 Groundsure Insights  
 T: 08444 159000  
 E: [info@groundsure.com](mailto:info@groundsure.com)  
 W: [www.groundsure.com](http://www.groundsure.com)

© Crown copyright and database rights 2024 Ordnance Survey 100035207

Production date: 21 March 2025

Map legend available at:  
[www.groundsure.com/sites/default/files/groundsure\\_legend.pdf](http://www.groundsure.com/sites/default/files/groundsure_legend.pdf)



**Site Details:**

Roundabouts Farm

**Client Ref:** P25002  
**Report Ref:** GS-2AQ-D5V-YS9-3EP\_LS\_2\_1  
**Grid Ref:** 532774, 139397

**Map Name:** County Series

**Map date:** 1912

**Scale:** 1:2,500

**Printed at:** 1:2,500



Surveyed 1912  
 Revised 1912  
 Edition N/A  
 Copyright N/A  
 Levelled N/A

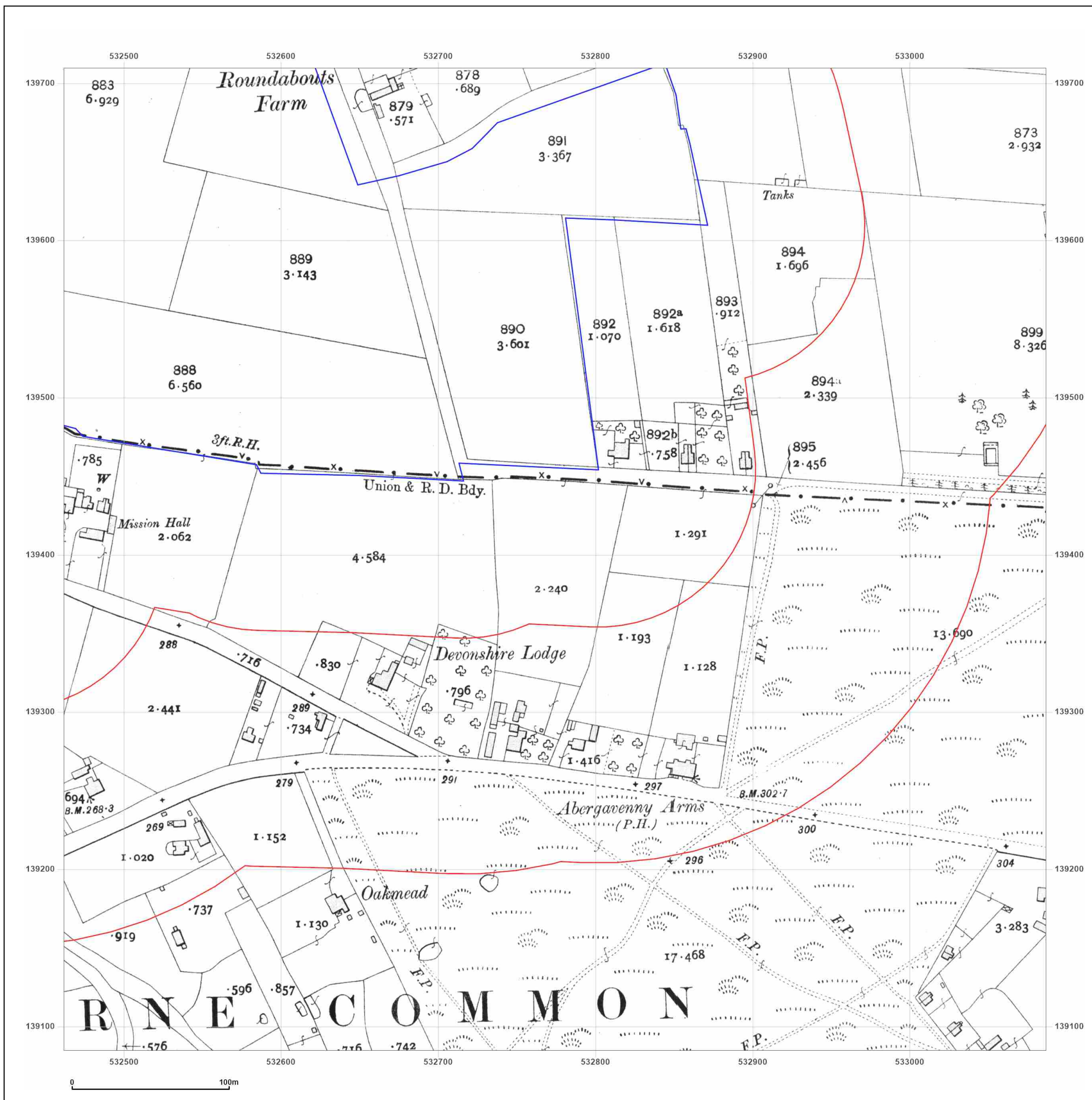


Produced by  
 Groundsure Insights  
 T: 08444 159000  
 E: [info@groundsure.com](mailto:info@groundsure.com)  
 W: [www.groundsure.com](http://www.groundsure.com)

© Crown copyright and database rights 2024 Ordnance Survey 100035207

Production date: 21 March 2025


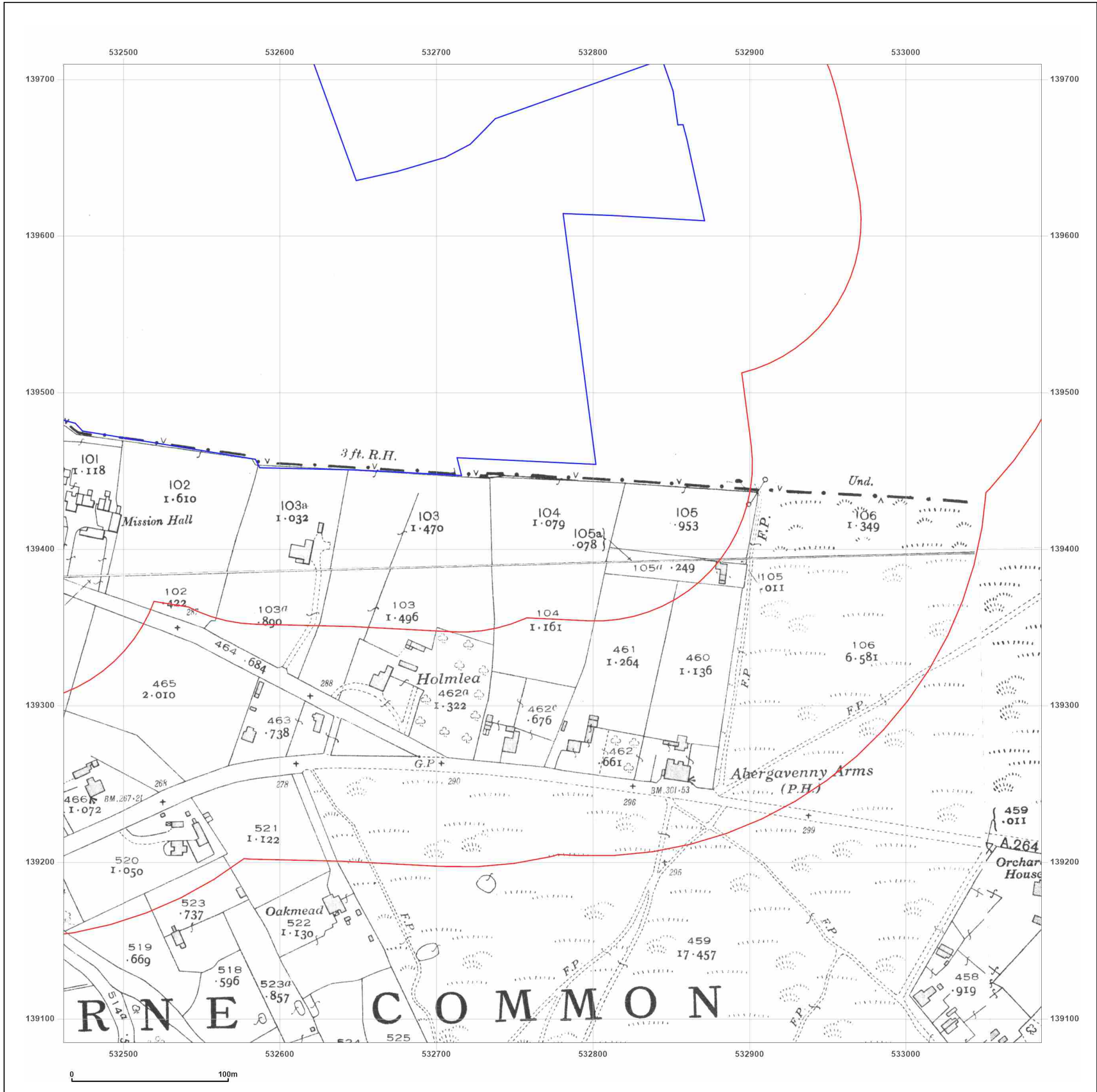
Map legend available at:  
[www.groundsure.com/sites/default/files/groundsure\\_legend.pdf](http://www.groundsure.com/sites/default/files/groundsure_legend.pdf)



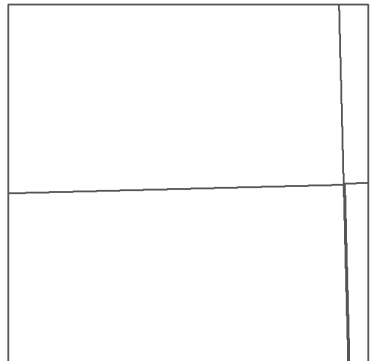
**Site Details:**  
Roundabouts Farm

**Client Ref:** P25002  
**Report Ref:** GS-2AQ-D5V-YS9-3EP\_LS\_2\_1  
**Grid Ref:** 532774, 139397

**Map Name:** County Series  
**Map date:** 1933-1937  
**Scale:** 1:2,500  
**Printed at:** 1:2,500

Surveyed 1933  
Revised 1933  
Edition N/A  
Copyright N/A  
Levelled N/A



Surveyed 1933  
Revised 1933  
Edition N/A  
Copyright N/A  
Levelled N/A

Surveyed 1937  
Revised 1937  
Edition N/A  
Copyright N/A  
Levelled N/A

Powered by  Produced by Groundsure Insights  
T: 08444 159000  
E: [info@groundsure.com](mailto:info@groundsure.com)  
W: [www.groundsure.com](http://www.groundsure.com)

**Site Details:**

Roundabouts Farm

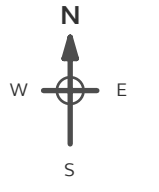
**Client Ref:** P25002  
**Report Ref:** GS-2AQ-D5V-YS9-3EP\_LS\_2\_1  
**Grid Ref:** 532774, 139397

**Map Name:** National Grid

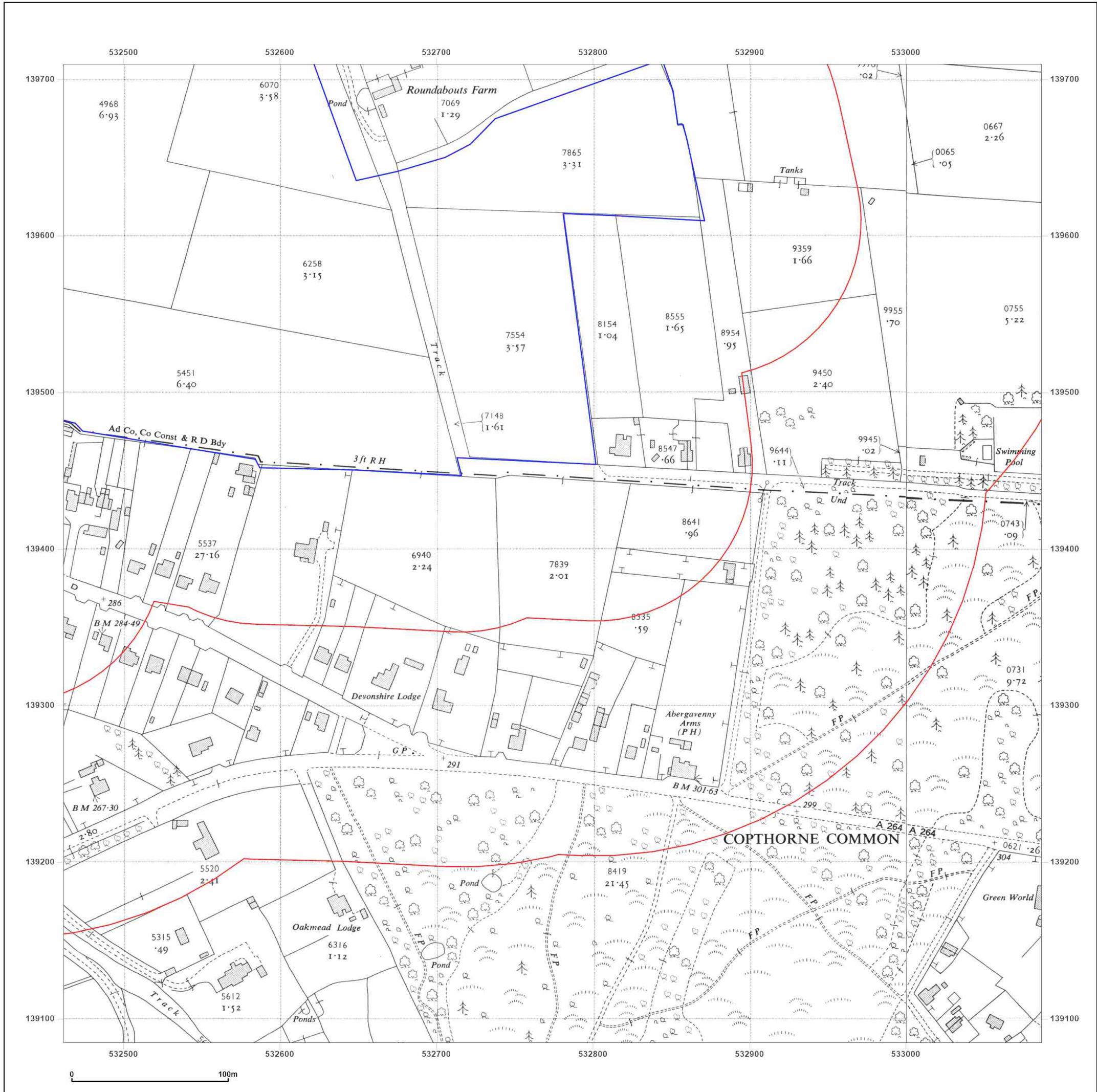
**Map date:** 1959

**Scale:** 1:2,500

**Printed at:** 1:2,500



Surveyed 1958 Revised 1958 Edition N/A Copyright 1959 Levelled 1952	Surveyed 1958 Revised 1958 Edition N/A Copyright 1959 Levelled 1952
---	---



Produced by  
 Groundsure Insights  
 T: 08444 159000  
 E: [info@groundsure.com](mailto:info@groundsure.com)  
 W: [www.groundsure.com](http://www.groundsure.com)

© Crown copyright and database rights 2024 Ordnance Survey 100035207

Production date: 21 March 2025

Map legend available at:  
[www.groundsure.com/sites/default/files/groundsure\\_legend.pdf](http://www.groundsure.com/sites/default/files/groundsure_legend.pdf)

**Site Details:**

Roundabouts Farm

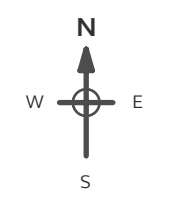
**Client Ref:** P25002  
**Report Ref:** GS-2AQ-D5V-YS9-3EP\_LS\_2\_1  
**Grid Ref:** 532774, 139397

**Map Name:** National Grid

**Map date:** 1973

**Scale:** 1:2,500

**Printed at:** 1:2,500



Surveyed 1972  
 Revised 1972  
 Edition N/A  
 Copyright 1973  
 Levelled 1972



Produced by  
 Groundsure Insights  
 T: 08444 159000  
 E: [info@groundsure.com](mailto:info@groundsure.com)  
 W: [www.groundsure.com](http://www.groundsure.com)

© Crown copyright and database rights 2024 Ordnance Survey 100035207

Production date: 21 March 2025

Map legend available at:  
[www.groundsure.com/sites/default/files/groundsure\\_legend.pdf](http://www.groundsure.com/sites/default/files/groundsure_legend.pdf)

