

Site Details:

Roundabouts Farm

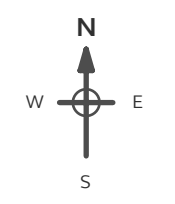
Client Ref: P25002
Report Ref: GS-2AQ-D5V-YS9-3EP_LS_2_1
Grid Ref: 532774, 139397

Map Name: National Grid

Map date: 1973-1974

Scale: 1:2,500

Printed at: 1:2,500



Surveyed N/A	Surveyed N/A
Revised N/A	Revised N/A
Edition N/A	Edition N/A
Copyright N/A	Copyright N/A
Levelled N/A	Levelled N/A

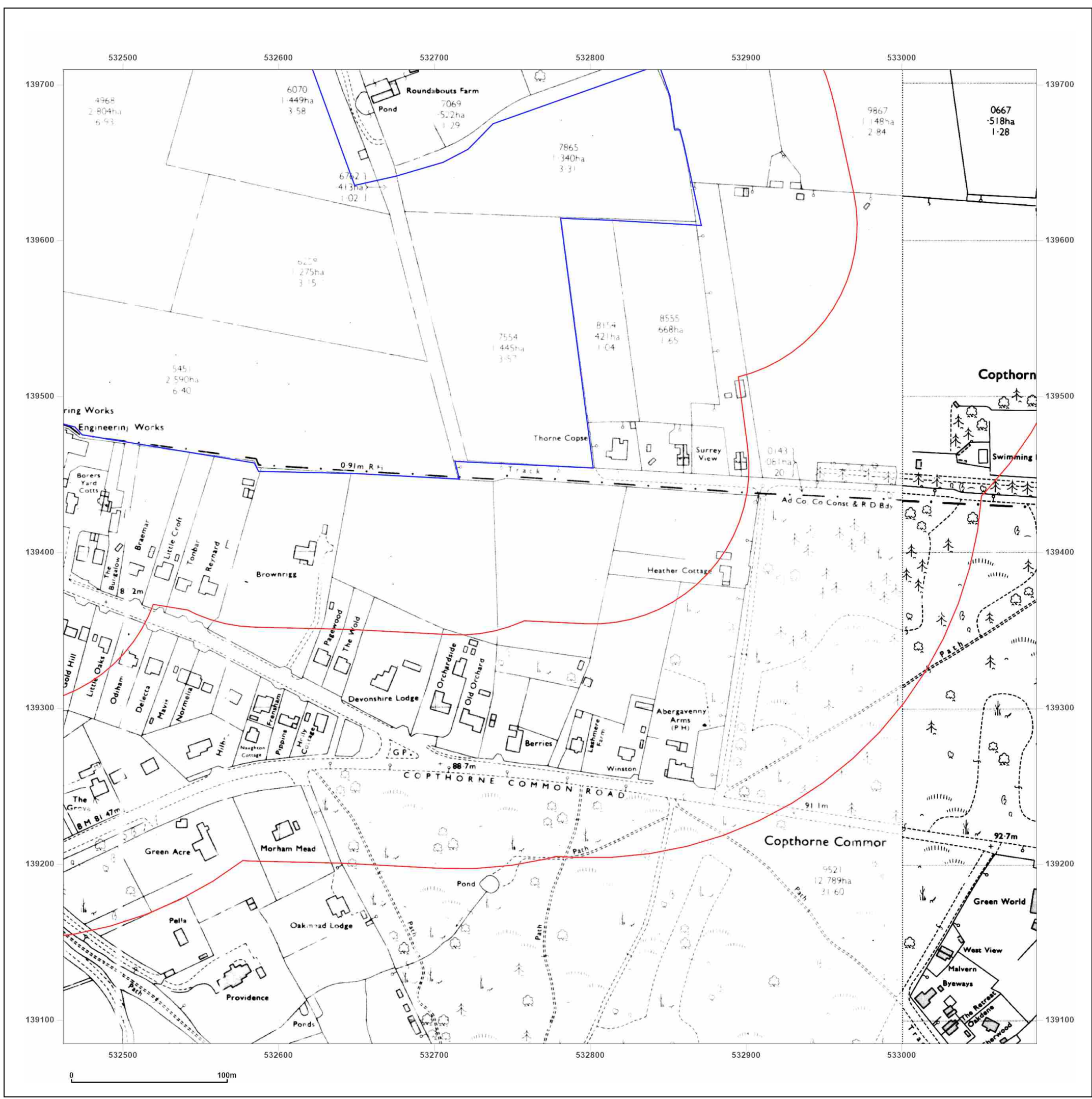


Produced by
 Groundsure Insights
 T: 08444 159000
 E: info@groundsure.com
 W: www.groundsure.com

© Crown copyright and database rights 2024 Ordnance Survey 100035207

Production date: 21 March 2025

Map legend available at:
www.groundsure.com/sites/default/files/groundsure_legend.pdf



Site Details:

Roundabouts Farm

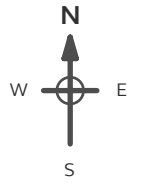
Client Ref: P25002
Report Ref: GS-2AQ-D5V-YS9-3EP_LS_2_1
Grid Ref: 532774, 139397

Map Name: National Grid

Map date: 1988

Scale: 1:2,500

Printed at: 1:2,500



Surveyed 1972 Revised 1988 Edition N/A Copyright 1988 Levelled 1972	Surveyed 1972 Revised 1988 Edition N/A Copyright 1988 Levelled 1972
---	---



Produced by
 Groundsure Insights
 T: 08444 159000
 E: info@groundsure.com
 W: www.groundsure.com

© Crown copyright and database rights 2024 Ordnance Survey 100035207

Production date: 21 March 2025

Map legend available at:
www.groundsure.com/sites/default/files/groundsure_legend.pdf

Site Details:

Roundabouts Farm

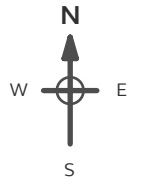
Client Ref: P25002
Report Ref: GS-2AQ-D5V-YS9-3EP_LS_2_1
Grid Ref: 532774, 139397

Map Name: National Grid

Map date: 1988

Scale: 1:2,500

Printed at: 1:2,500



Surveyed 1972 Revised 1988 Edition N/A Copyright 1988 Levelled 1972	Surveyed 1972 Revised 1988 Edition N/A Copyright 1988 Levelled 1972
---	---



Produced by
 Groundsure Insights
 T: 08444 159000
 E: info@groundsure.com
 W: www.groundsure.com

© Crown copyright and database rights 2024 Ordnance Survey 100035207

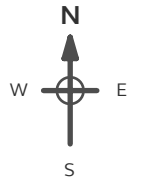
Production date: 21 March 2025

Map legend available at:
www.groundsure.com/sites/default/files/groundsure_legend.pdf

Site Details:
 Roundabouts Farm

Client Ref: P25002
Report Ref: GS-2AQ-D5V-YS9-3EP_LS_2_1
Grid Ref: 532774, 139397

Map Name: National Grid
Map date: 1991
Scale: 1:2,500
Printed at: 1:2,500



Surveyed 1989 Revised 1989 Edition N/A Copyright 1991 Levelled N/A	Surveyed 1989 Revised 1989 Edition N/A Copyright 1991 Levelled N/A
--	--

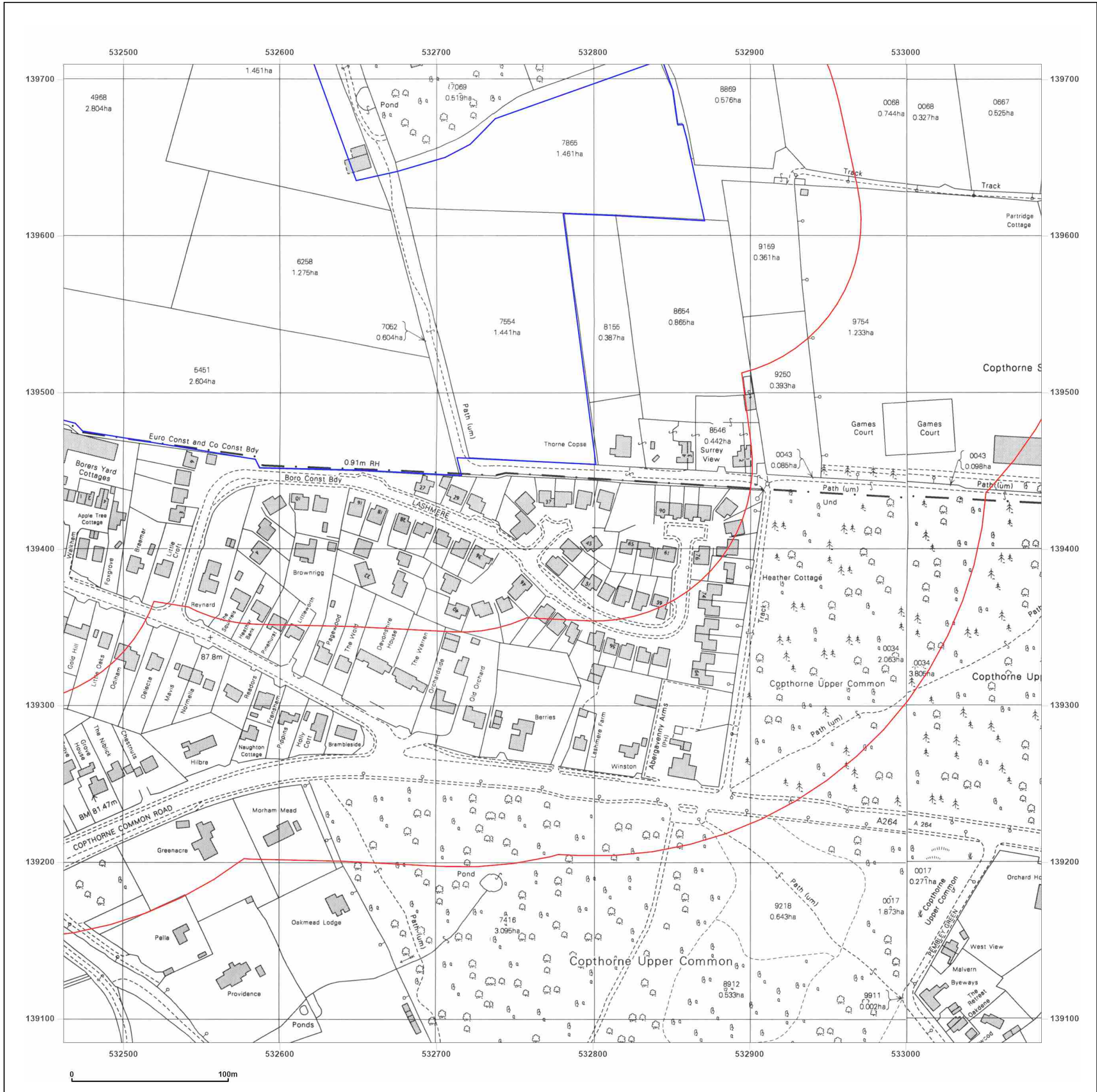


Produced by
 Groundsure Insights
 T: 08444 159000
 E: info@groundsure.com
 W: www.groundsure.com

© Crown copyright and database rights 2024 Ordnance Survey 100035207

Production date: 21 March 2025

Map legend available at:
www.groundsure.com/sites/default/files/groundsure_legend.pdf



Site Details:

Roundabouts Farm

Client Ref: P25002
Report Ref: GS-2AQ-D5V-YS9-3EP_LS_2_1
Grid Ref: 532774, 139397

Map Name: National Grid

Map date: 1993

Scale: 1:2,500

Printed at: 1:2,500



Surveyed 1993
 Revised N/A
 Edition N/A
 Copyright 1993
 Levelled N/A

Surveyed 1993
 Revised N/A
 Edition N/A
 Copyright 1993
 Levelled N/A



Produced by
 Groundsure Insights
 T: 08444 159000
 E: info@groundsure.com
 W: www.groundsure.com

© Crown copyright and database rights 2024 Ordnance Survey 100035207

Production date: 21 March 2025

Map legend available at:
www.groundsure.com/sites/default/files/groundsure_legend.pdf



Site Details:

Roundabouts Farm

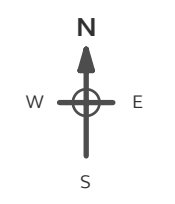
Client Ref: P25002
Report Ref: GS-2AQ-D5V-YS9-3EP_LS_2_2
Grid Ref: 532774, 140022


Map Name: County Series

Map date: 1870

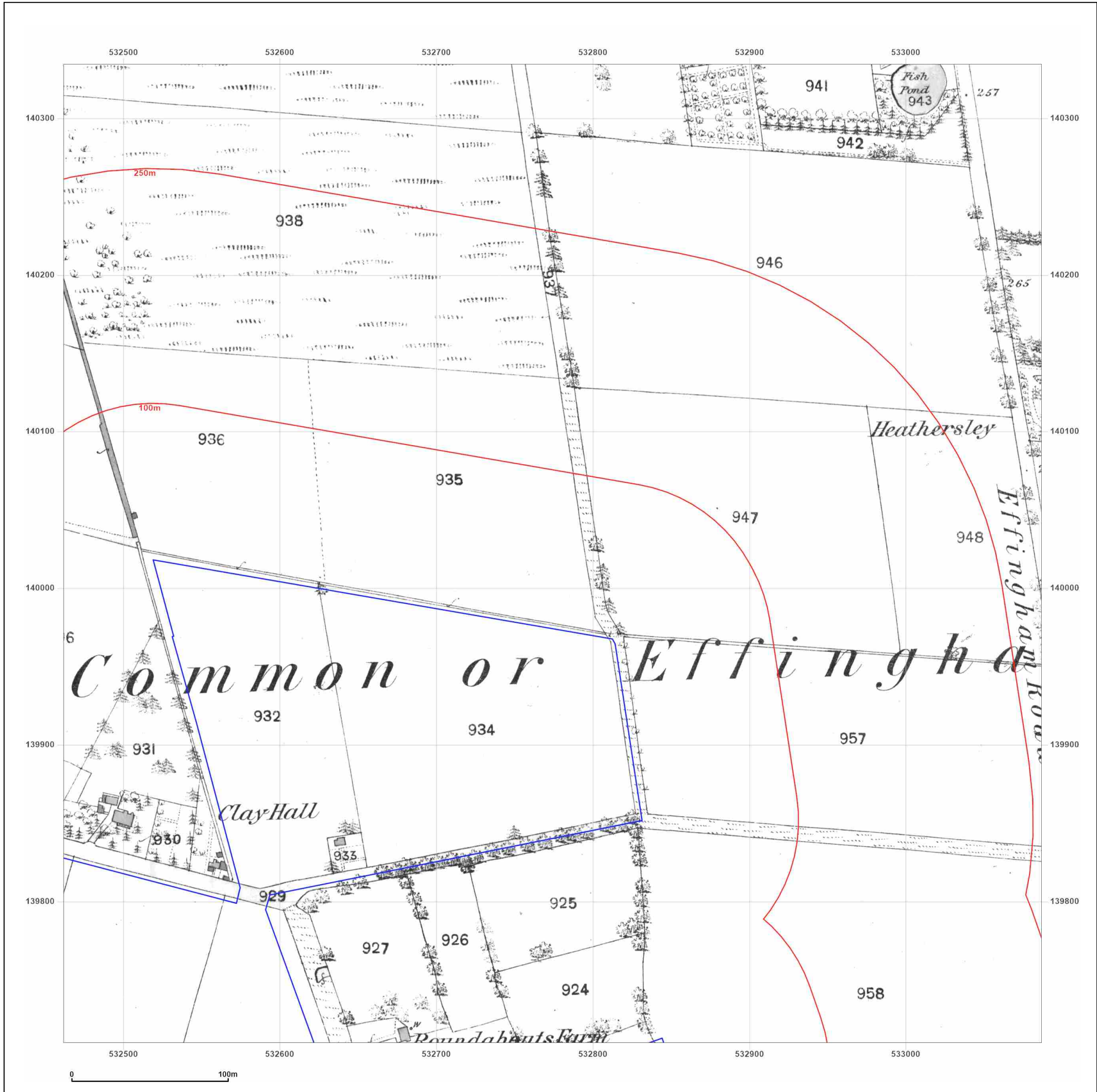
Scale: 1:2,500

Printed at: 1:2,500





Surveyed 1870
 Revised 1870
 Edition N/A
 Copyright N/A
 Levelled N/A



Produced by
 Groundsure Insights
 T: 08444 159000
 E: info@groundsure.com
 W: www.groundsure.com

© Crown copyright and database rights 2024 Ordnance Survey 100035207

Production date: 21 March 2025

Map legend available at:
www.groundsure.com/sites/default/files/groundsure_legend.pdf

Site Details:

Roundabouts Farm


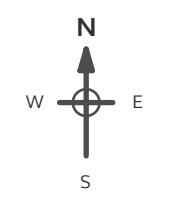
Client Ref: P25002
Report Ref: GS-2AQ-D5V-YS9-3EP_LS_2_2
Grid Ref: 532774, 140022

Map Name: County Series

Map date: 1870

Scale: 1:2,500

Printed at: 1:2,500



Surveyed 1870
 Revised 1870
 Edition N/A
 Copyright N/A
 Levelled N/A

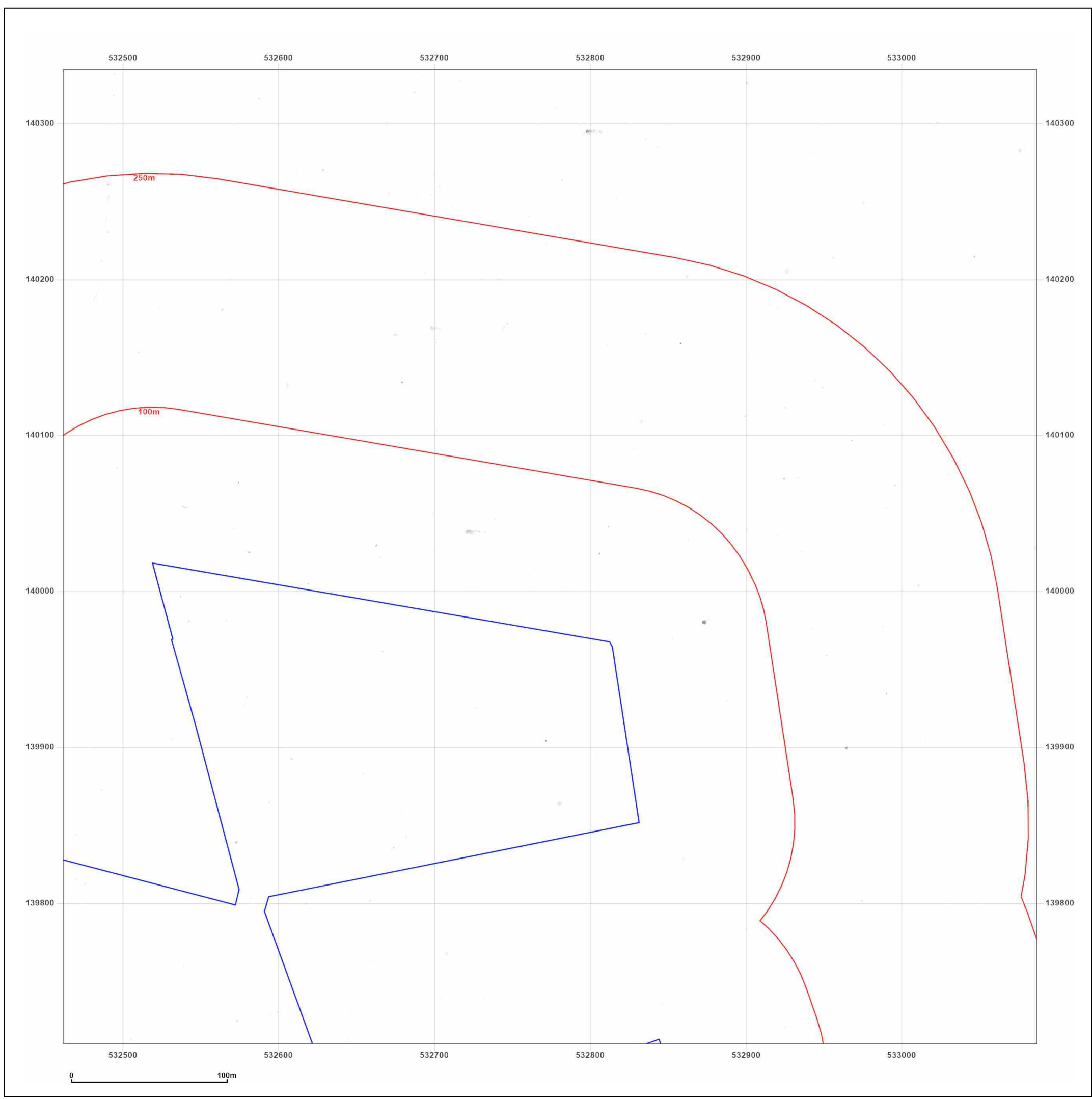


Produced by
 Groundsure Insights
 T: 08444 159000
 E: info@groundsure.com
 W: www.groundsure.com

© Crown copyright and database rights 2024 Ordnance Survey 100035207

Production date: 21 March 2025

Map legend available at:
www.groundsure.com/sites/default/files/groundsure_legend.pdf



Site Details:

Roundabouts Farm

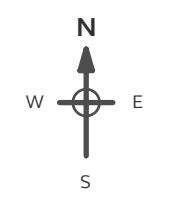
Client Ref: P25002
Report Ref: GS-2AQ-D5V-YS9-3EP_LS_2_2
Grid Ref: 532774, 140022


Map Name: County Series

Map date: 1870

Scale: 1:2,500

Printed at: 1:2,500





Surveyed 1870
 Revised 1870
 Edition N/A
 Copyright N/A
 Levelled N/A

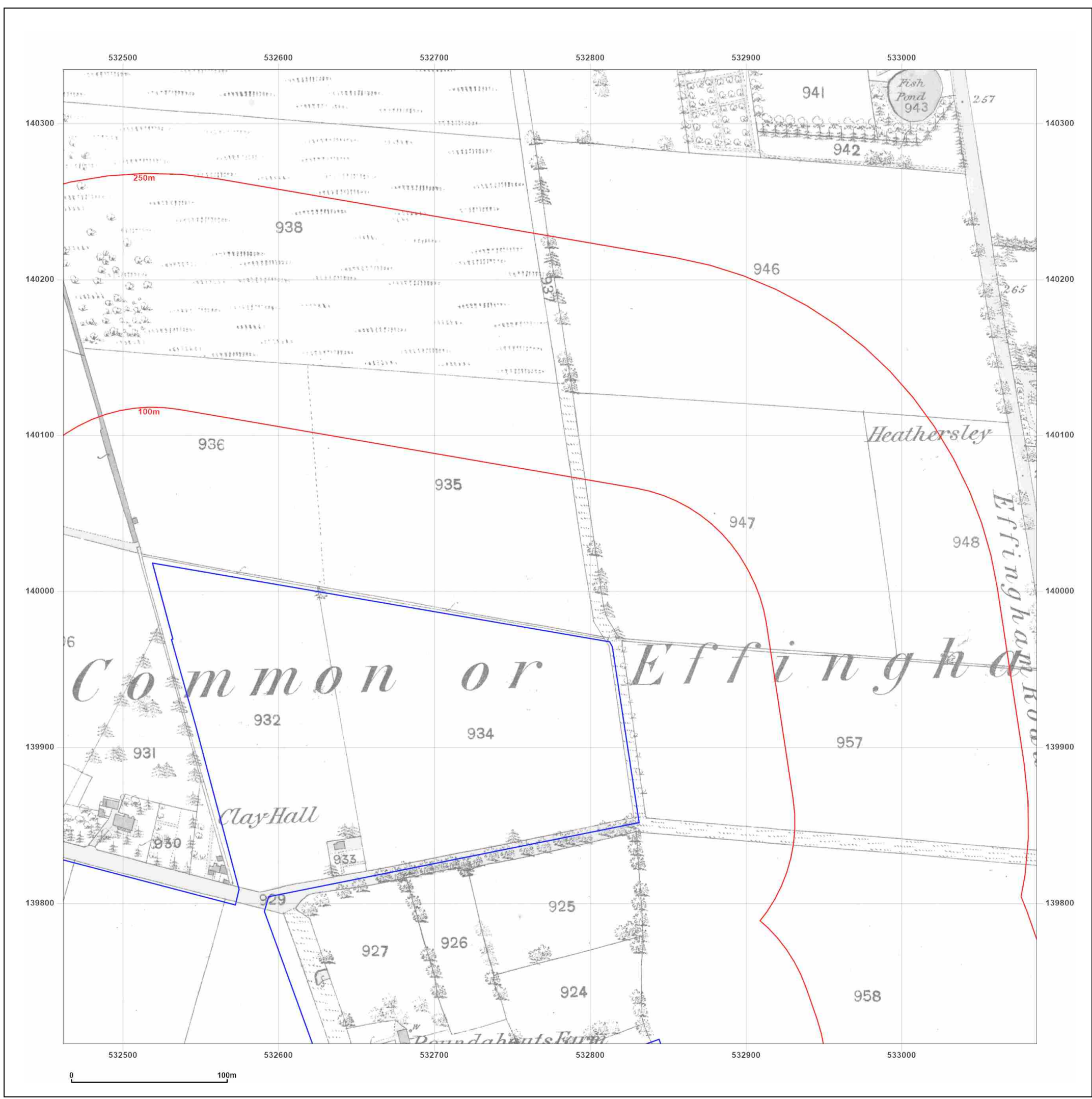


Produced by
 Groundsure Insights
 T: 08444 159000
 E: info@groundsure.com
 W: www.groundsure.com

© Crown copyright and database rights 2024 Ordnance Survey 100035207

Production date: 21 March 2025

Map legend available at:
www.groundsure.com/sites/default/files/groundsure_legend.pdf



Site Details:

Roundabouts Farm


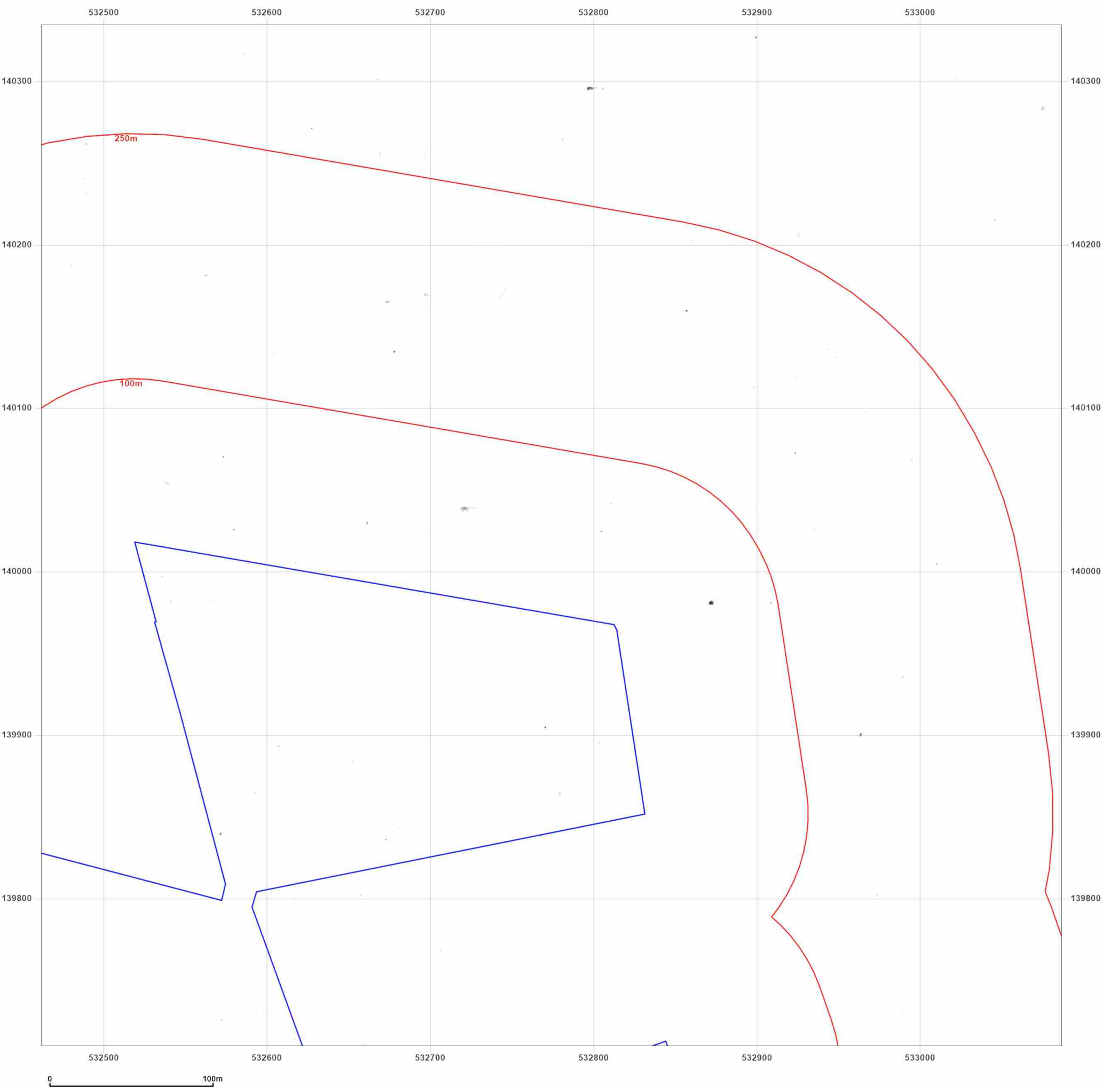
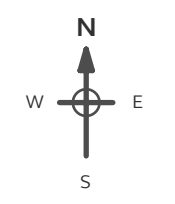
Client Ref: P25002
Report Ref: GS-2AQ-D5V-YS9-3EP_LS_2_2
Grid Ref: 532774, 140022

Map Name: County Series


Map date: 1870

Scale: 1:2,500

Printed at: 1:2,500



Surveyed 1870
 Revised 1870
 Edition N/A
 Copyright N/A
 Levelled N/A



Produced by
 Groundsure Insights
 T: 08444 159000
 E: info@groundsure.com
 W: www.groundsure.com

© Crown copyright and database rights 2024 Ordnance Survey 100035207

Production date: 21 March 2025

Map legend available at:
www.groundsure.com/sites/default/files/groundsure_legend.pdf

Site Details:

Roundabouts Farm

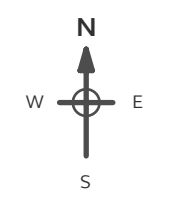
Client Ref: P25002
Report Ref: GS-2AQ-D5V-YS9-3EP_LS_2_2
Grid Ref: 532774, 140022

Map Name: County Series


Map date: 1874

Scale: 1:2,500

Printed at: 1:2,500



Surveyed 1874
 Revised 1874
 Edition N/A
 Copyright N/A
 Levelled N/A



Surveyed 1874
 Revised 1874
 Edition N/A
 Copyright N/A
 Levelled N/A

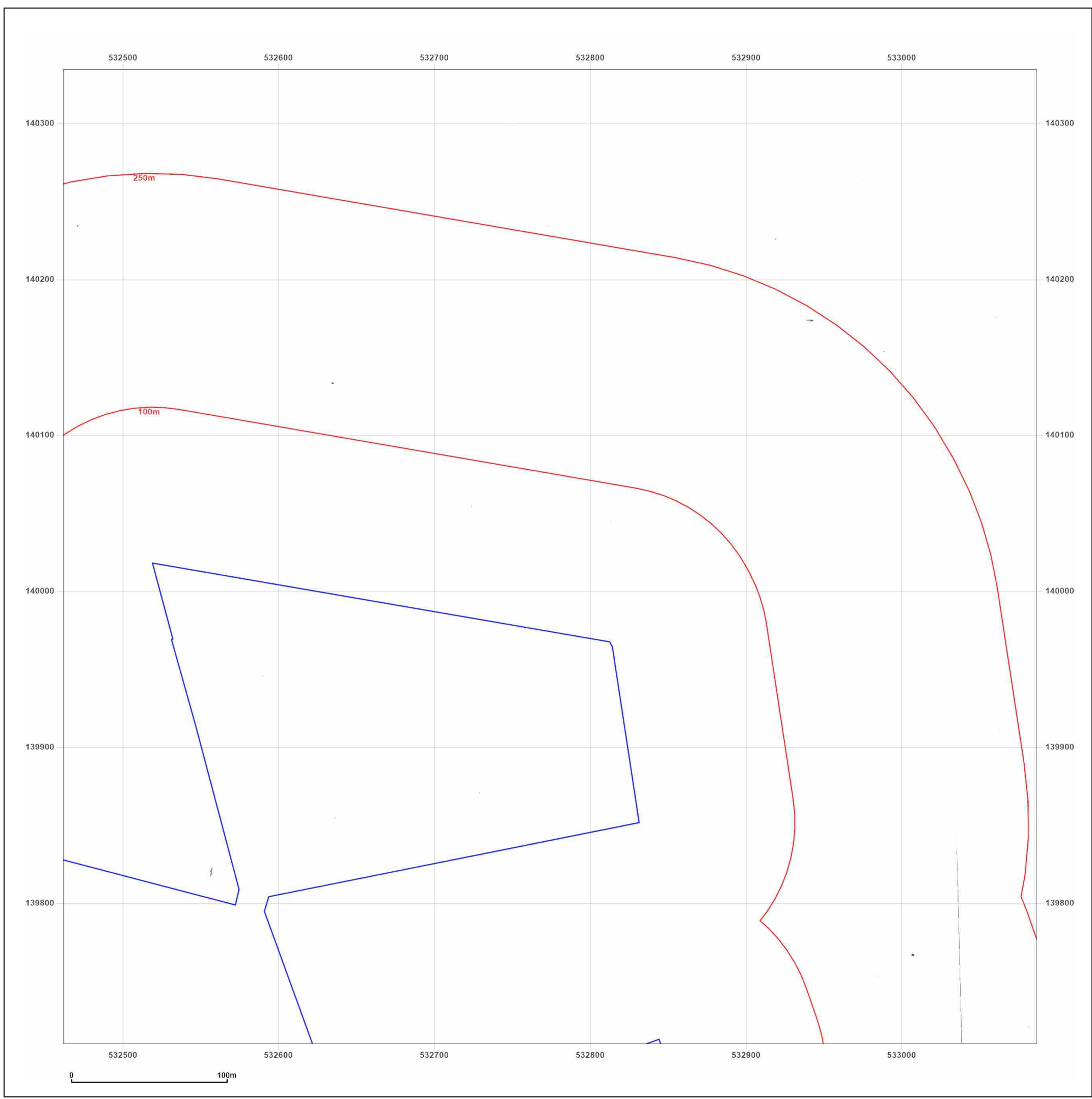


Produced by
 Groundsure Insights
 T: 08444 159000
 E: info@groundsure.com
 W: www.groundsure.com

© Crown copyright and database rights 2024 Ordnance Survey 100035207

Production date: 21 March 2025

Map legend available at:
www.groundsure.com/sites/default/files/groundsure_legend.pdf



Site Details:

Roundabouts Farm


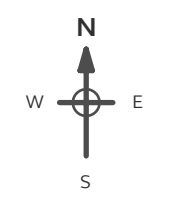
Client Ref: P25002
Report Ref: GS-2AQ-D5V-YS9-3EP_LS_2_2
Grid Ref: 532774, 140022

Map Name: County Series

Map date: 1897

Scale: 1:2,500

Printed at: 1:2,500



Surveyed 1897
 Revised 1897
 Edition N/A
 Copyright N/A
 Levelled N/A

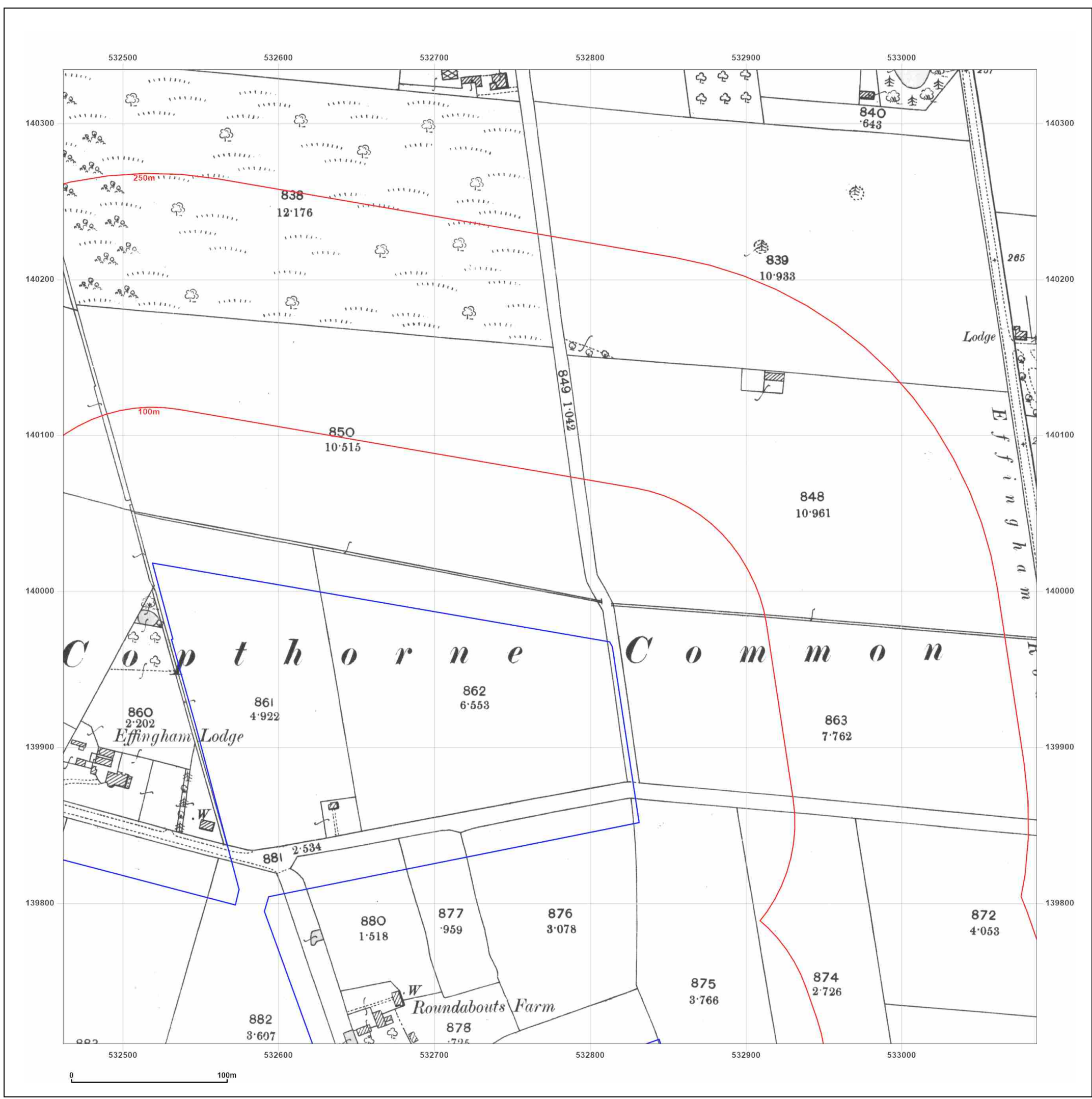


Produced by
 Groundsure Insights
 T: 08444 159000
 E: info@groundsure.com
 W: www.groundsure.com

© Crown copyright and database rights 2024 Ordnance Survey 100035207

Production date: 21 March 2025

Map legend available at:
www.groundsure.com/sites/default/files/groundsure_legend.pdf



Site Details:

Roundabouts Farm

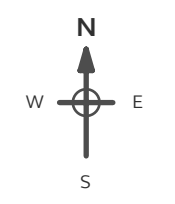
Client Ref: P25002
Report Ref: GS-2AQ-D5V-YS9-3EP_LS_2_2
Grid Ref: 532774, 140022

Map Name: County Series

Map date: 1898

Scale: 1:2,500

Printed at: 1:2,500



Surveyed 1898
 Revised 1898
 Edition N/A
 Copyright N/A
 Levelled N/A



Produced by
 Groundsure Insights
 T: 08444 159000
 E: info@groundsure.com
 W: www.groundsure.com

© Crown copyright and database rights 2024 Ordnance Survey 100035207

Production date: 21 March 2025

Map legend available at:
www.groundsure.com/sites/default/files/groundsure_legend.pdf



Site Details:

Roundabouts Farm

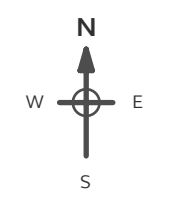
Client Ref: P25002
Report Ref: GS-2AQ-D5V-YS9-3EP_LS_2_2
Grid Ref: 532774, 140022

Map Name: County Series

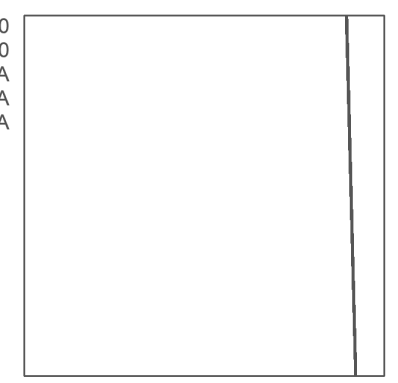
Map date: 1910

Scale: 1:2,500

Printed at: 1:2,500



Surveyed 1910
 Revised 1910
 Edition N/A
 Copyright N/A
 Levelled N/A



Surveyed 1910
 Revised 1910
 Edition N/A
 Copyright N/A
 Levelled N/A

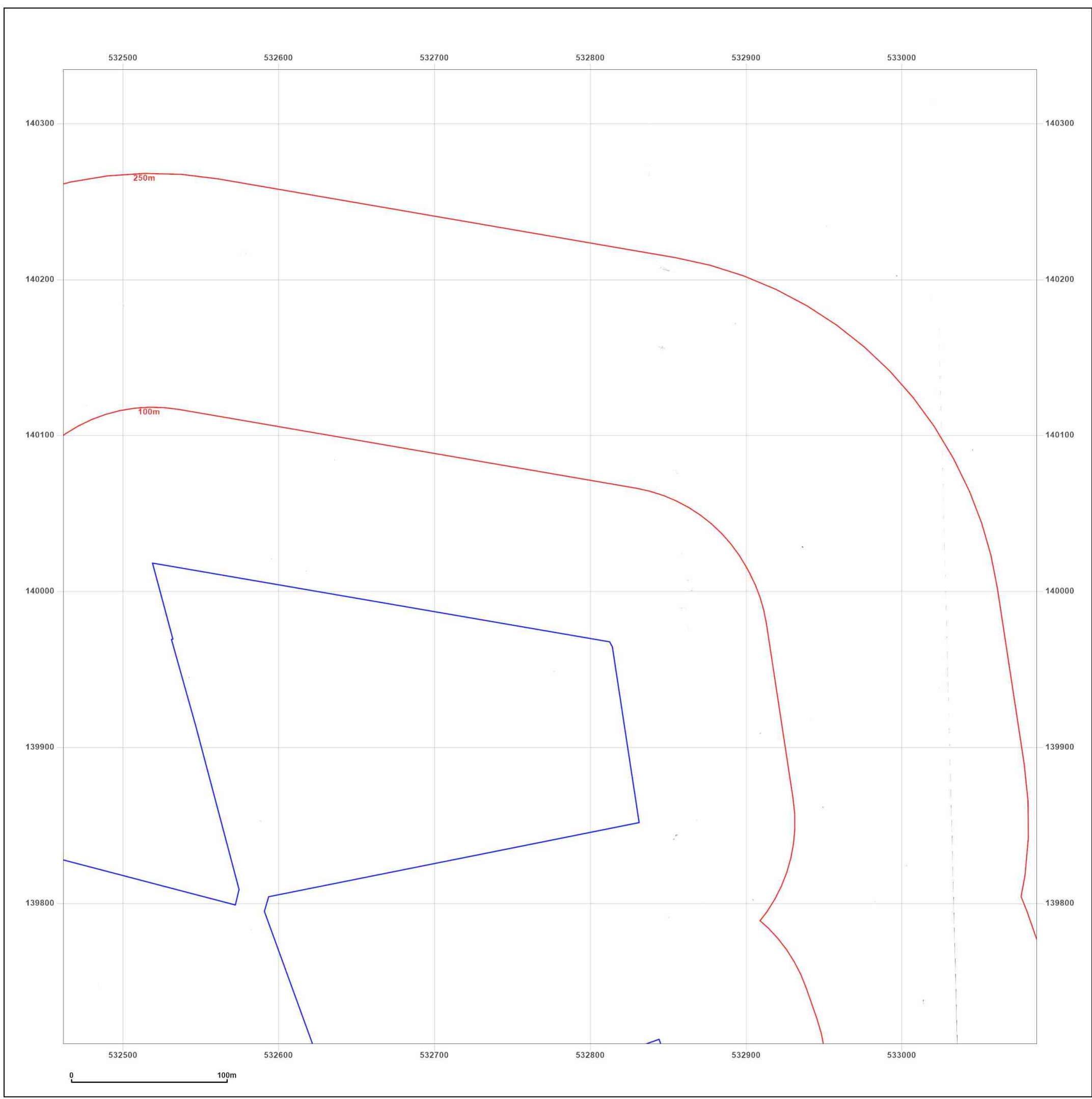


Produced by
 Groundsure Insights
 T: 08444 159000
 E: info@groundsure.com
 W: www.groundsure.com

© Crown copyright and database rights 2024 Ordnance Survey 100035207

Production date: 21 March 2025

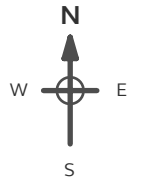
Map legend available at:
www.groundsure.com/sites/default/files/groundsure_legend.pdf




Site Details:
Roundabouts Farm

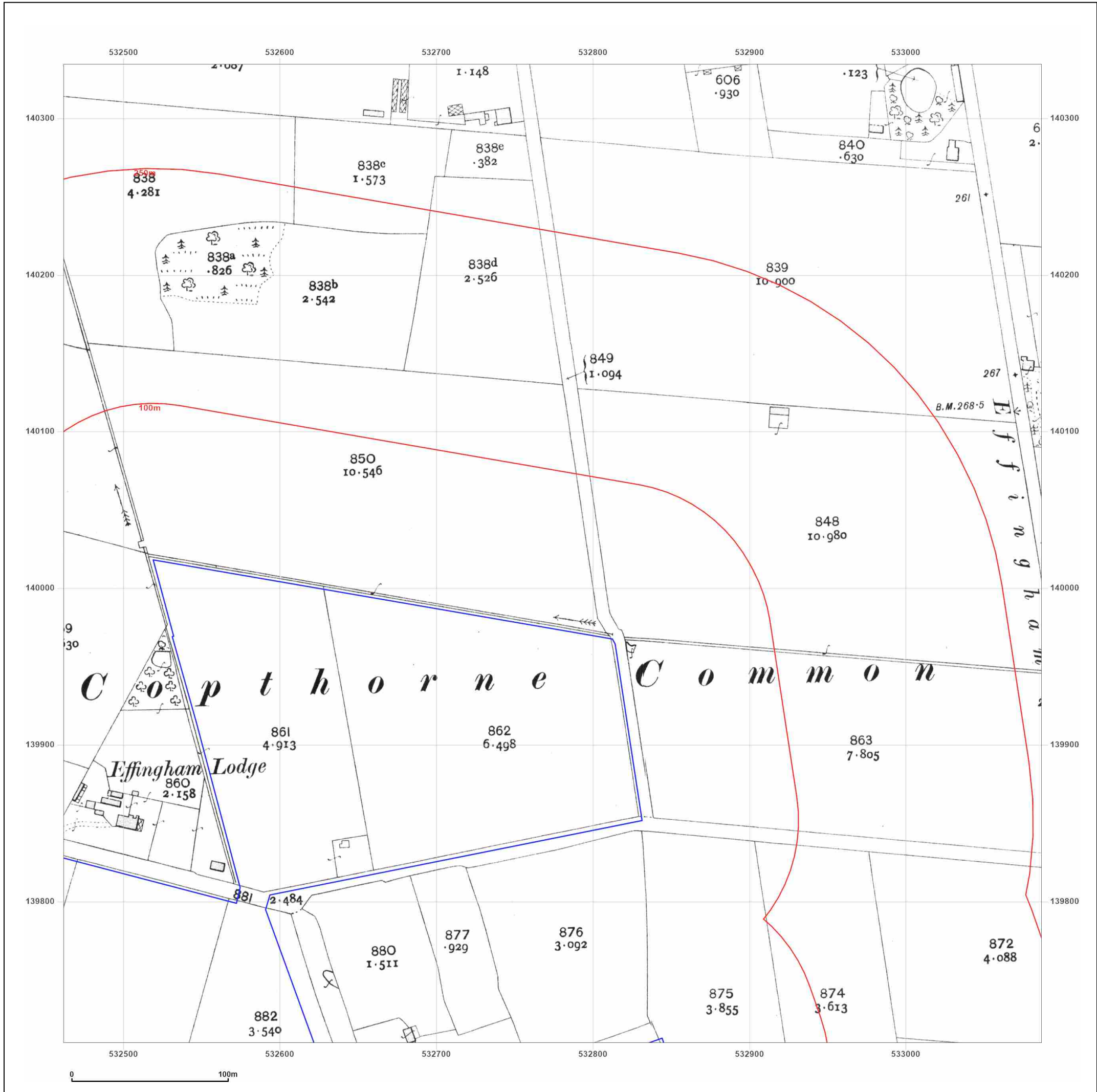
Client Ref: P25002
Report Ref: GS-2AQ-D5V-YS9-3EP_LS_2_2
Grid Ref: 532774, 140022

Map Name: County Series
Map date: 1912
Scale: 1:2,500
Printed at: 1:2,500





Surveyed 1912
Revised 1912
Edition N/A
Copyright N/A
Levelled N/A



Powered by  Produced by Groundsure Insights
T: 08444 159000
E: info@groundsure.com
W: www.groundsure.com

Site Details:

Roundabouts Farm

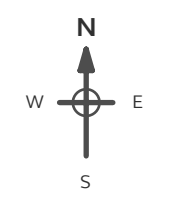
Client Ref: P25002
Report Ref: GS-2AQ-D5V-YS9-3EP_LS_2_2
Grid Ref: 532774, 140022

Map Name: County Series


Map date: 1933

Scale: 1:2,500

Printed at: 1:2,500



Surveyed 1933
 Revised 1933
 Edition N/A
 Copyright N/A
 Levelled N/A

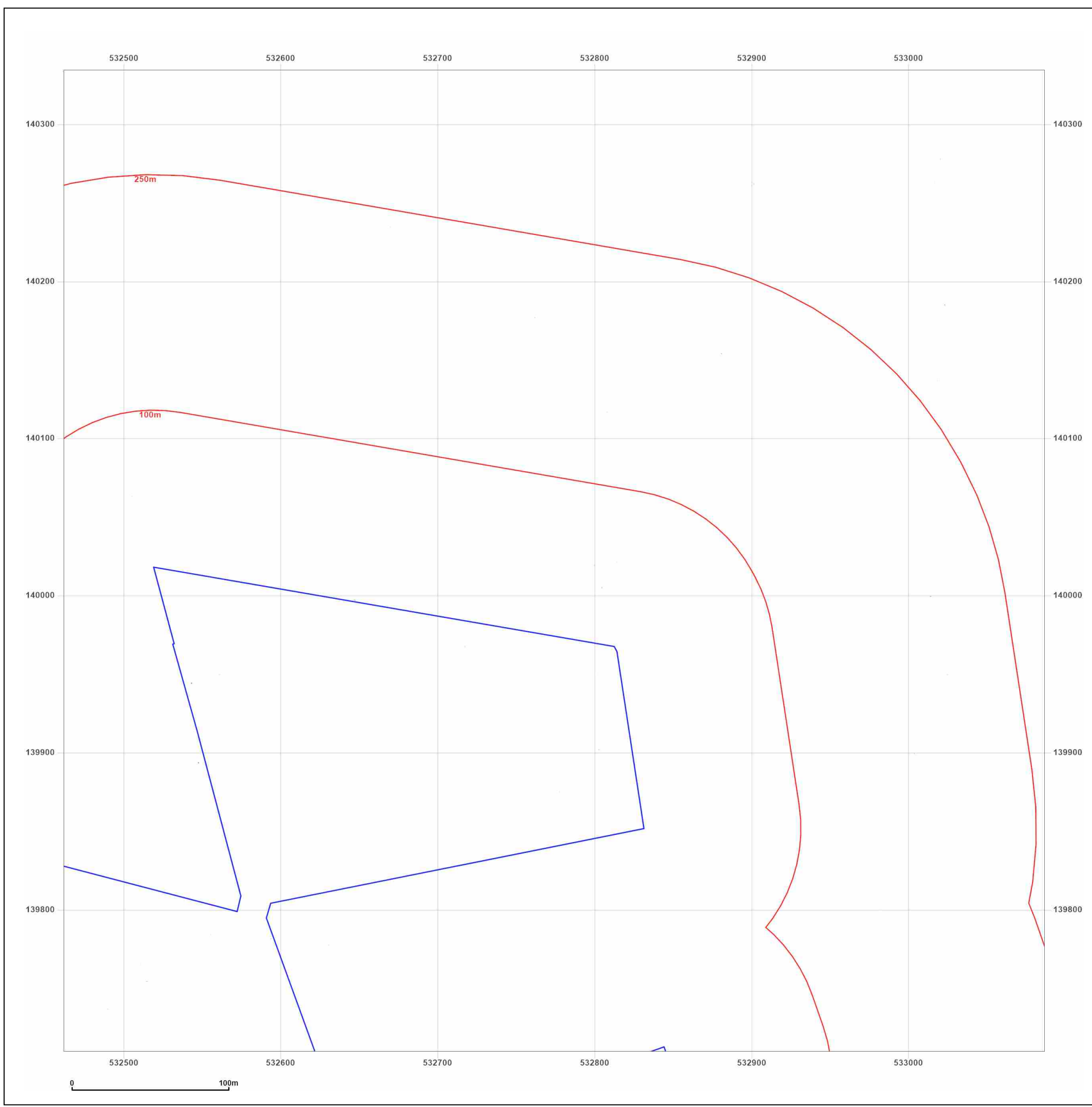


Produced by
 Groundsure Insights
 T: 08444 159000
 E: info@groundsure.com
 W: www.groundsure.com

© Crown copyright and database rights 2024 Ordnance Survey 100035207

Production date: 21 March 2025



Map legend available at:
www.groundsure.com/sites/default/files/groundsure_legend.pdf



Site Details:
Roundabouts Farm


Client Ref: P25002
Report Ref: GS-2AQ-D5V-YS9-3EP_LS_2_2
Grid Ref: 532774, 140022

Map Name: National Grid
Map date: 1959
Scale: 1:2,500
Printed at: 1:2,500

Surveyed 1958
Revised 1958
Edition N/A
Copyright 1959
Levelled 1952

Surveyed 1958
Revised 1958
Edition N/A
Copyright 1959
Levelled 1952



Powered by



Produced by
Groundsure Insights
T: 08444 159000
E: info@groundsure.com
W: www.groundsure.com

Site Details:

Roundabouts Farm

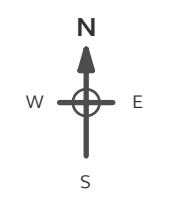
Client Ref: P25002
Report Ref: GS-2AQ-D5V-YS9-3EP_LS_2_2
Grid Ref: 532774, 140022



Map Name: National Grid


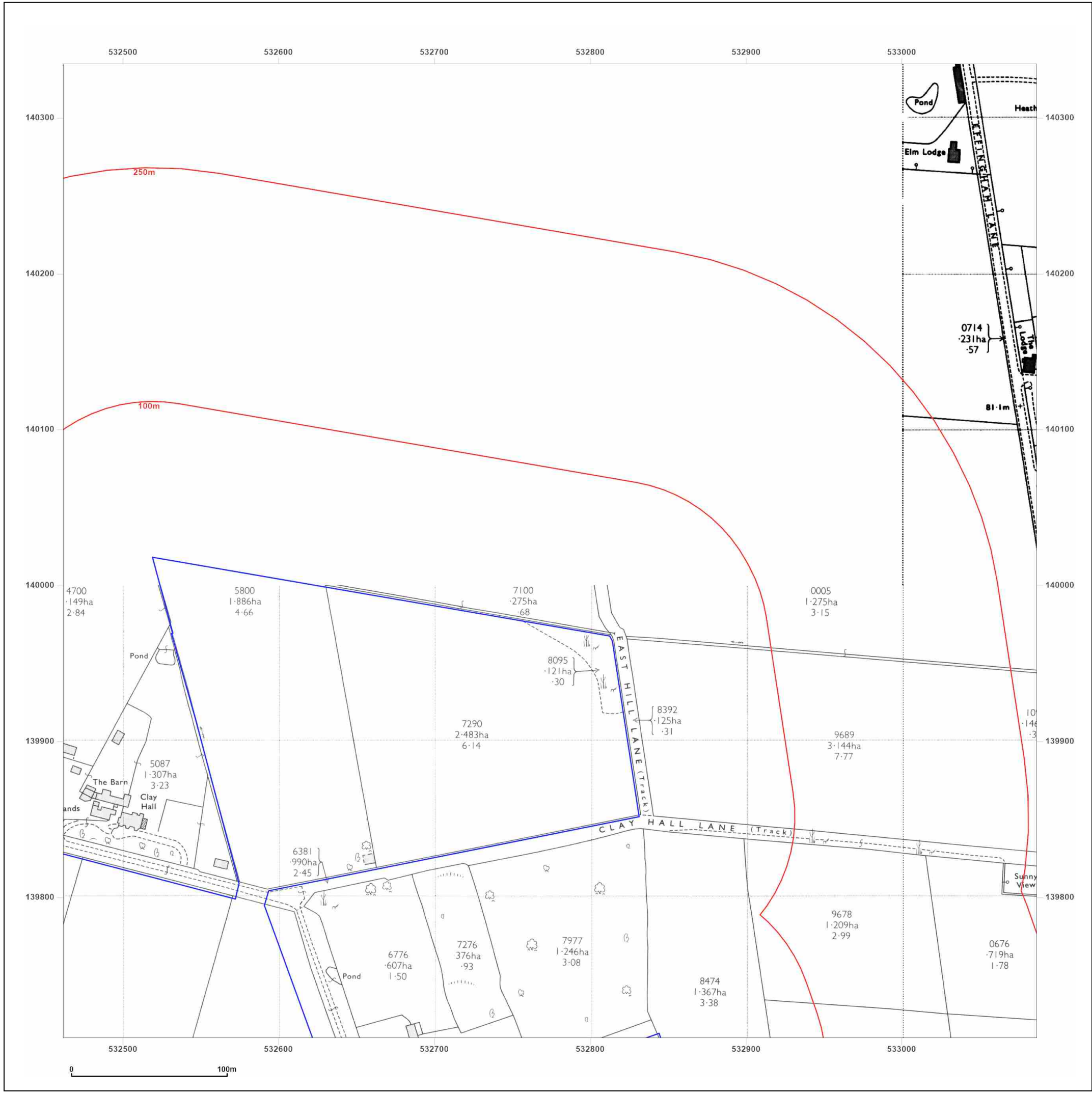
Map date: 1973-1974

Scale: 1:2,500

Printed at: 1:2,500



	<p>Surveyed N/A Revised N/A Edition N/A Copyright N/A Levelled N/A</p>
	<p>Surveyed 1972 Revised 1972 Edition N/A Copyright 1973 Levelled 1972</p>



Produced by
 Groundsure Insights
 T: 08444 159000
 E: info@groundsure.com
 W: www.groundsure.com

© Crown copyright and database rights 2024 Ordnance Survey 100035207

Production date: 21 March 2025

Map legend available at:
www.groundsure.com/sites/default/files/groundsure_legend.pdf

Site Details:

Roundabouts Farm

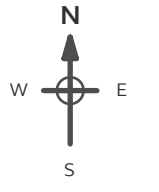
Client Ref: P25002
Report Ref: GS-2AQ-D5V-YS9-3EP_LS_2_2
Grid Ref: 532774, 140022

Map Name: National Grid

Map date: 1973-1974

Scale: 1:2,500

Printed at: 1:2,500



Surveyed 1973 Revised 1973 Edition N/A Copyright 1974 Levelled 1972	
Surveyed N/A Revised N/A Edition N/A Copyright N/A Levelled N/A	Surveyed N/A Revised N/A Edition N/A Copyright N/A Levelled N/A



Produced by
 Groundsure Insights
 T: 08444 159000
 E: info@groundsure.com
 W: www.groundsure.com

© Crown copyright and database rights 2024 Ordnance Survey 100035207

Production date: 21 March 2025

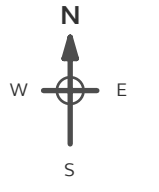

Map legend available at:
www.groundsure.com/sites/default/files/groundsure_legend.pdf

Site Details:

Roundabouts Farm

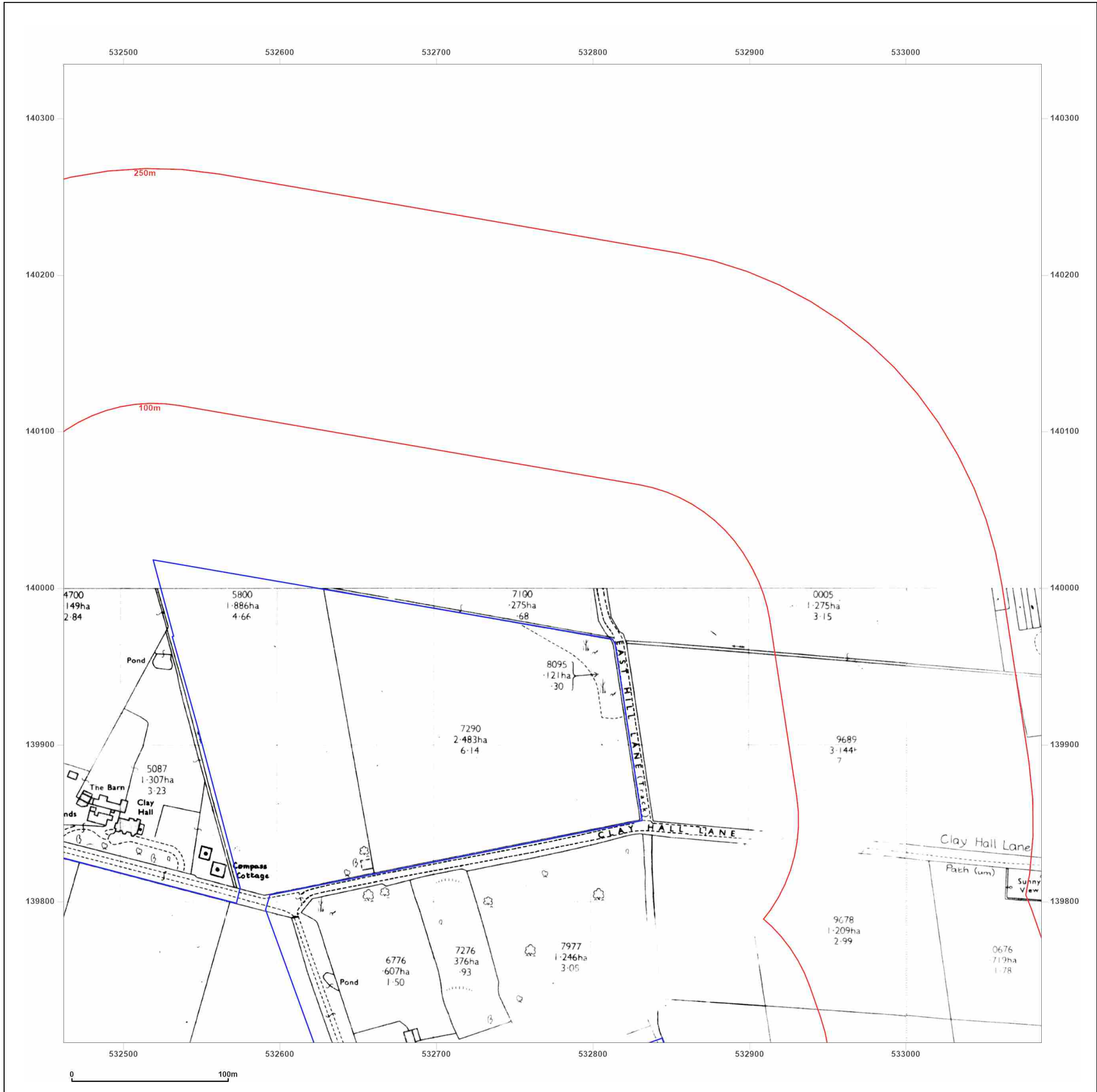
Client Ref: P25002
Report Ref: GS-2AQ-D5V-YS9-3EP_LS_2_2
Grid Ref: 532774, 140022

Map Name: National Grid
Map date: 1988
Scale: 1:2,500
Printed at: 1:2,500

Surveyed 1972
Revised 1988
Edition N/A
Copyright 1988
Levelled 1972

Surveyed 1972
Revised 1988
Edition N/A
Copyright 1988
Levelled 1972



Produced by
Groundsure Insights
T: 08444 159000
E: info@groundsure.com
W: www.groundsure.com

© Crown copyright and database rights 2024 Ordnance Survey 100035207


Production date: 21 March 2025

Map legend available at:
www.groundsure.com/sites/default/files/groundsure_legend.pdf

Site Details:
Roundabouts Farm

Client Ref: P25002
Report Ref: GS-2AQ-D5V-YS9-3EP_LS_2_2
Grid Ref: 532774, 140022

Map Name: National Grid
Map date: 1988-1993
Scale: 1:2,500
Printed at: 1:2,500



<p>Surveyed N/A Revised N/A Edition N/A Copyright 1993 Levelled N/A</p>	<p>Surveyed 1993 Revised N/A Edition N/A Copyright 1993 Levelled N/A</p>
<p>Surveyed 1972 Revised 1988 Edition N/A Copyright 1988 Levelled 1972</p>	<p>Surveyed 1972 Revised 1988 Edition N/A Copyright 1988 Levelled 1972</p>

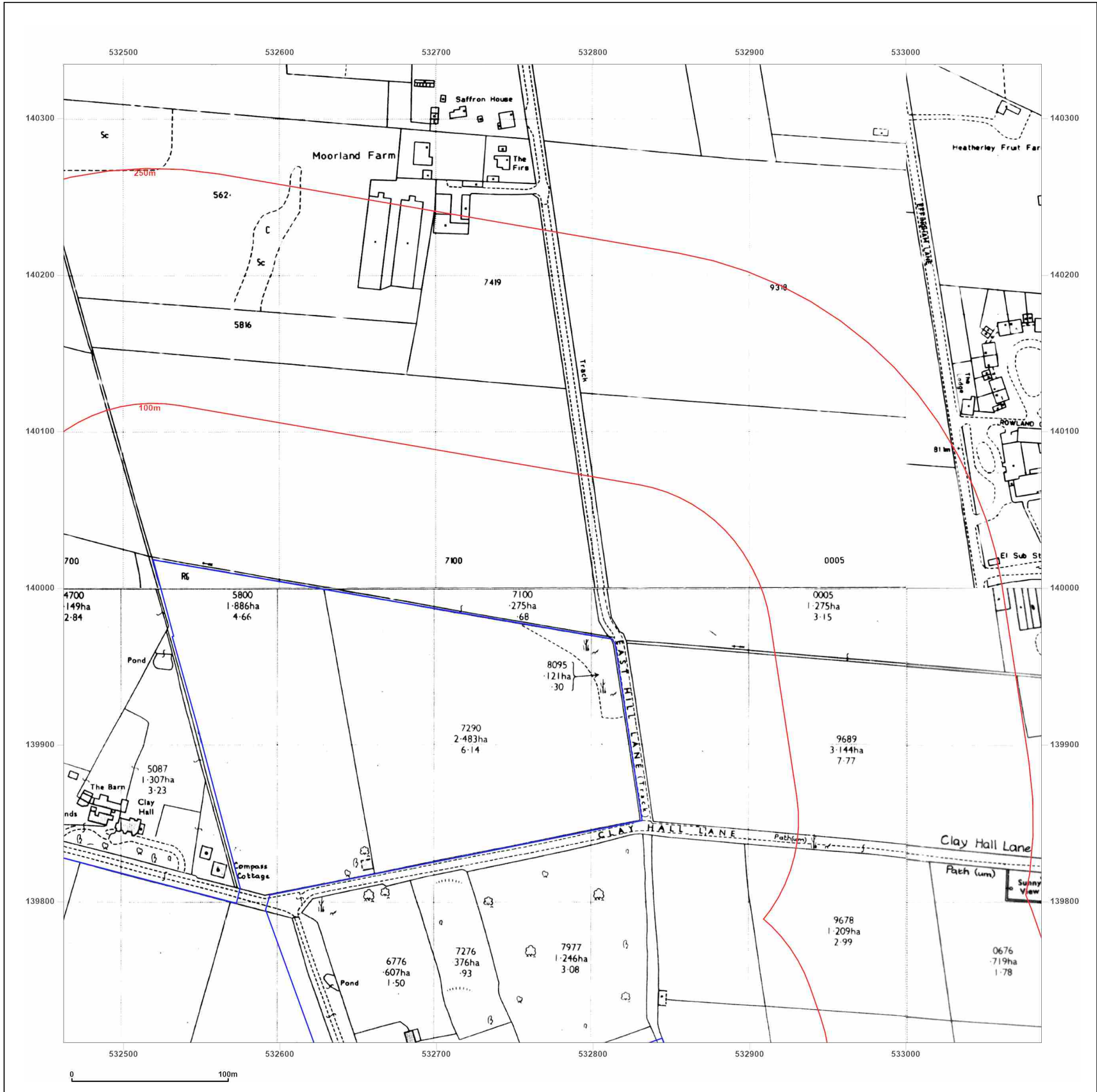
Powered by 

Produced by
Groundsure Insights
T: 08444 159000
E: info@groundsure.com
W: www.groundsure.com

© Crown copyright and database rights 2024 Ordnance Survey 100035207

Production date: 21 March 2025

Map legend available at:
www.groundsure.com/sites/default/files/groundsure_legend.pdf



Site Details:

Roundabouts Farm

Client Ref: P25002
Report Ref: GS-2AQ-D5V-YS9-3EP_LS_2_2
Grid Ref: 532774, 140022

Map Name: National Grid

Map date: 1991-1994

Scale: 1:2,500

Printed at: 1:2,500



Surveyed 1994
 Revised N/A
 Edition N/A
 Copyright 1994
 Levelled N/A

Surveyed 1994
 Revised 1994
 Edition N/A
 Copyright 1994
 Levelled N/A

Surveyed 1989
 Revised 1989
 Edition N/A
 Copyright 1991
 Levelled N/A

Surveyed 1989
 Revised 1989
 Edition N/A
 Copyright 1991
 Levelled N/A



Produced by
 Groundsure Insights
 T: 08444 159000
 E: info@groundsure.com
 W: www.groundsure.com

© Crown copyright and database rights 2024 Ordnance Survey 100035207

Production date: 21 March 2025

Map legend available at:
www.groundsure.com/sites/default/files/groundsure_legend.pdf

