








KEY: GREEN INFRASTRUCTURE

	SITE BOUNDARY		PUBLIC OPEN SPACE		EXISTING WOODLAND		EXISTING TREES		PROPOSED SUDS BASIN
	DEVELOPMENT AREA		ANCIENT WOODLAND		EXISTING VEGETATION		LANDSCAPE BUFFER 7.5-15M		ANCIENT WOODLAND 15 M BOUNDARY

LAND AT COOMBE FARM, SAYERS COMMON – GREEN INFRASTRUCTURE PARAMETER PLAN