















KEY: ILLUSTRATIVE MASTERPLAN

	SITE BOUNDARY		BRIDLEWAY		EXISTING VEGETATION & TREES		PROPOSED PATHS		INDICATIVE DWELLINGS
	PROPOSED VEHICULAR ACCESS		OPEN SPACE		INDICATIVE TREE PLANTING		INDICATIVE STREETS		LANDSCAPE BUFFER TO -AW 15M
	PUBLIC RIGHT OF WAY		WOODLAND		PROPOSED SUDS BASINS		PROPOSED LEAP		

LAND AT COOMBE FARM, SAYERS COMMON – ILLUSTRATIVE MASTERPLAN

