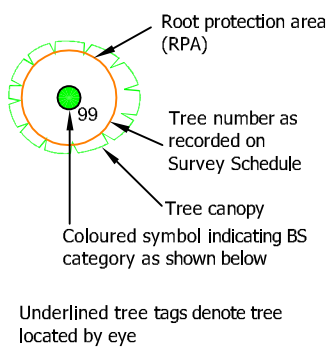
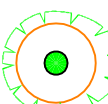
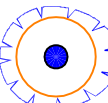
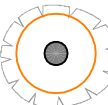
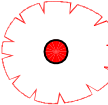
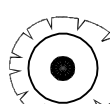
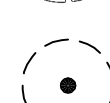




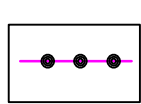
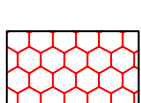

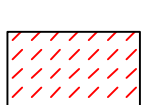
## Tree Categories

## Arboricultural Strategy



-  Category A tree  
BS5837 2012
-  Category B tree  
BS5837 2012
-  Category C tree  
BS5837 2012
-  Category U tree  
BS5837 2012

-  Tree to be retained  
Colour reference in accordance with the categories defined by BS:5837
-  Tree to be removed  
Colour reference in accordance with the categories defined by BS:5837
-  Tree group/hedge to be retained  
Colour reference in accordance with the categories defined above
-  Tree group or part of tree group to be removed  
Colour reference in accordance with the categories defined above

-  Line along which Tree Protection Barrier should be installed, Refer to accompanying report for specification
-  Area of hard surface to be installed following a 'no dig' method of construction
-  Area where additional ground protection will be required, Refer to the accompanying report for details.
-  Area of existing hard surface to remain in situ and used as a sub base for the proposed re-surfacing



Project	Land at Hammerwood Road, Ashurst Wood
Drawing	Tree Protection Plan
Date	23.09.25
Ref	22-1450-TPP
Drawn	NT
Checked	DR
Client	Virtue Land Ltd
Scale	1:200@A2