










KEY: ACCESS AND MOVEMENT

	SITE BOUNDARY		PRIMARY STREET		INDICATIVE LEISURE ROUTE
	PROPOSED VEHICULAR ACCESS		SECONDARY STREET		PUBLIC RIGHT OF WAY
	PROPOSED PEDESTRIAN ACCESS		PRIVATE DRIVES		BRIDLEWAY