
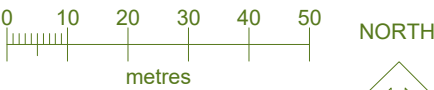


Serial number: 305961

© Crown copyright and database right 2025  
Ordnance Survey licence AC0000848283  
Reproduction in whole or in part is prohibited  
without the prior permission of Ordnance Survey.



This drawing is the copyright of  
Manorwood Construction Ltd but may  
be used for planning purposes by the  
Local Authority without breach of  
copyright.

Do not scale from this drawing unless  
for Local Authority planning purposes.


All dimensions must be checked on  
site prior to commencement of works.

Construction (Design and  
Management) Regulations 2015

This drawing is intended for Planning  
purposes only and as such does not  
highlight residual design related health  
and safety risks.

This information can be provided on  
request; however, it is anticipated that  
the full extent of residual risks will be  
identified during the detailed Building  
Regulations or construction design  
Status and prior to construction works  
commencing on site.

All responsibilities and duties of  
Principle Designer as stated within the  
above regulations now revert to the  
client unless Manorwood are appointed  
to undertake Building Regulations or  
construction drawings.



Suite 114  
26 The Hornet  
Chichester  
West Sussex  
PO19 7BB

tel: 01243 201 102  
email: [enquiries@manorwood.co.uk](mailto:enquiries@manorwood.co.uk)  
web: [www.manorwood.co.uk](http://www.manorwood.co.uk)

Address

Land Adjacent To Great  
Haywards, Amberley Close,  
Haywards Heath, West Sussex,  
RH16 4AU

Drawing No. 2503GH\_000

Scale @ A3 1:1250

Job No. 2503GH

Drawn By MD

Checked By BK

Drawn On 01.09.2025

Issued On 01.09.2025

Status Existing

Drawing Location Plan

Submission Planning

Revision 000

Application Area: 1597 m<sup>2</sup>



Indicative: 0.0°

