FRONT ELEVATION
SCALE 1:100

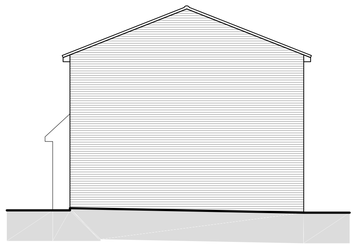

SIDE ELEVATION
SCALE 1:100

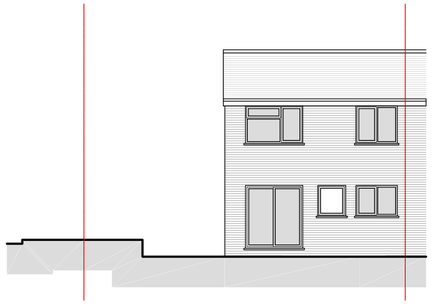

REAR ELEVATION
SCALE 1:100

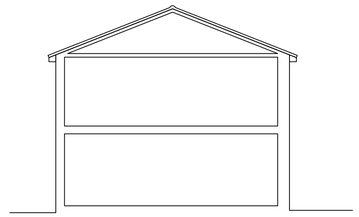

SECTION
SCALE 1:100

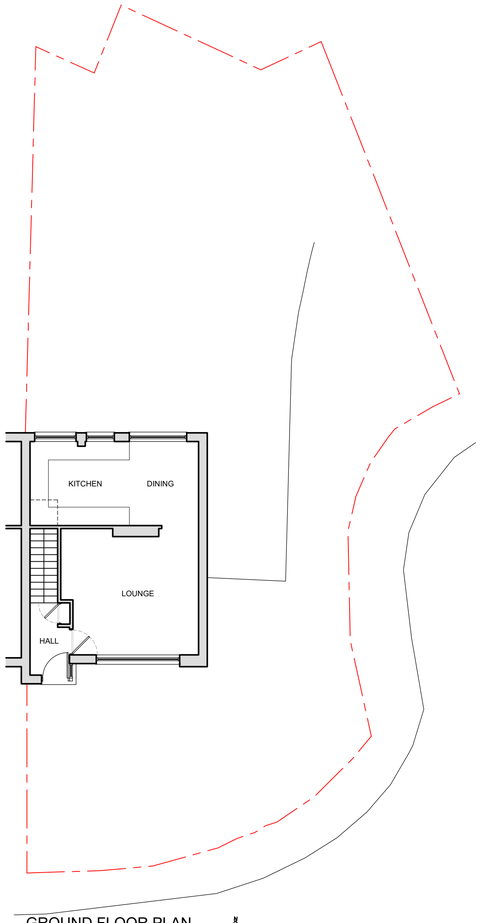

GROUND FLOOR PLAN
SCALE 1:100

1000 0 5000mm

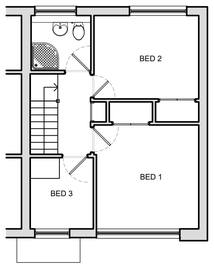

FIRST FLOOR PLAN
SCALE 1:100



ROOF PLAN
SCALE 1:100

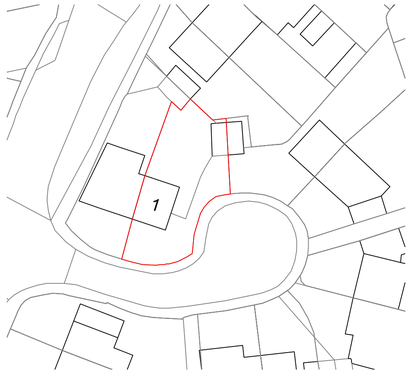

BLOCK PLAN
SCALE 1:500

10 0 10 20m

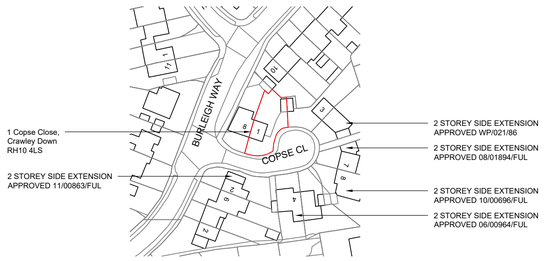

SITE LOCATION PLAN
SCALE 1:1250

25 0 25 50m

STANDARD NOTES

REPORT ALL ERRORS

ALL BUILDING MATERIALS, COMPONENTS AND WORKMANSHIP TO COMPLY WITH THE CURRENT BUILDING REGULATIONS, THE RELEVANT BRITISH STANDARDS AND CODE OF PRACTICE AND THE APPROPRIATE MANUFACTURERS RECOMMENDATIONS THAT FROM TIME TO TIME MAY APPLY.

ALL DIMENSIONS ARE TO BE CHECKED AND VERIFIED ON SITE PRIOR TO COMMENCEMENT OF WORKS, AND WHERE NECESSARY SHOP DRAWINGS ARE TO BE PREPARED AND AGREED

ALL ELECTRICAL WORKS TO COMPLY WITH CURRENT IEE REGULATIONS.

ALL SOFTWOOD TO BE DELIVERED TO SITE TREATED AND PRIMED.

SEE ALSO RELEVANT DRAWINGS FROM ANY SPECIALIST WORK OR STRUCTURAL DETAILS.

THIS DRAWING IS ISSUED ON THE CONDITION THAT IT IS NOT DISCLOSED, COPIED OR REPRINTED WITHOUT THE PRIOR WRITTEN CONCENT.

ALL DRAWINGS ARE TO BE CHECKED AND CONFIRMED BY A STRUCTURAL ENGINEER PRIOR TO ANY CONSTRUCTION. STRUCTURAL DESIGN OF ELEMENTS ARE BEYOND THE SCOPE OF THE PI CARRIED BY SWG DESIGNS

SCALE FOR PLANNING PURPOSES ONLY, CONSTRUCT USING GIVEN DIMENSIONS ONLY IF IN DOUBT ASK.

Rev	Date	Revisions	Rev	Date	Revisions
			A	-	-

SWG DESIGNS
Architectural Design Practice
CIAT REGISTERED PRACTICE
Email: simon@swgdesigns.co.uk Mo: 07837463680

Client
Mr & Mrs Francis

Job Title
1 Copse Close,
Crawley Down
RH10 4LS

Drawing Title
EXISTING PROPERTY

Scale AS SHOWN @ (A1)

Date 20-Oct-25

Drawn By

Drawing No
25-091-S-01-A