






LEGEND:

 Development Boundary

Terrestrial Habitat Impacts

 Permanent impacts permitted

Linear Habitat Impacts

 Permanent impacts permitted

0 10 20 30 40 m
1:1000 at A4



Central GR: TQ 3504 3725
Projection: OSGB 36 BNG - EPSG 27700



Land to the North of Burleigh Lane:
Impact Plan for great crested newt
District Licensing

9th September 2025

VERSION 1

Map data: © Google, Maxar Technologies
© NatureSpace Partnership Limited 2025. This work is the copyright of NatureSpace Partnership Limited and is not to be reproduced, edited, modified or used for any purposes other than the purposes of this application.