

CONTEXT BASELINE VIEWPOINT 2B

View north from PRow Footpath ref 'West Sussex HSC 11Hu' within The Site.

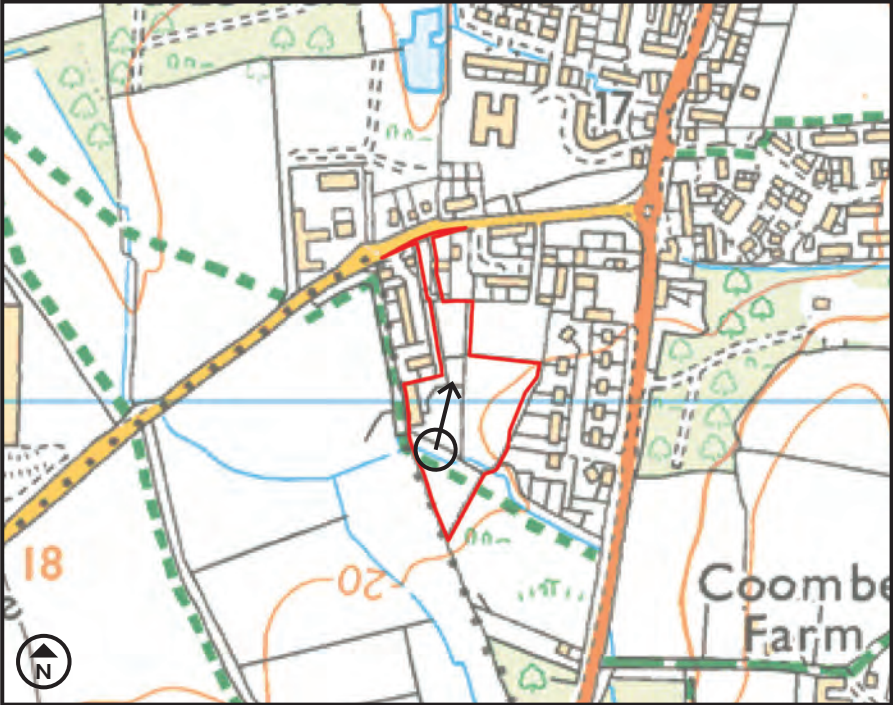


FIGURE 8: VIEWPOINTS 1 TO 13 (CONTEXT BASELINE VIEWPOINTS)



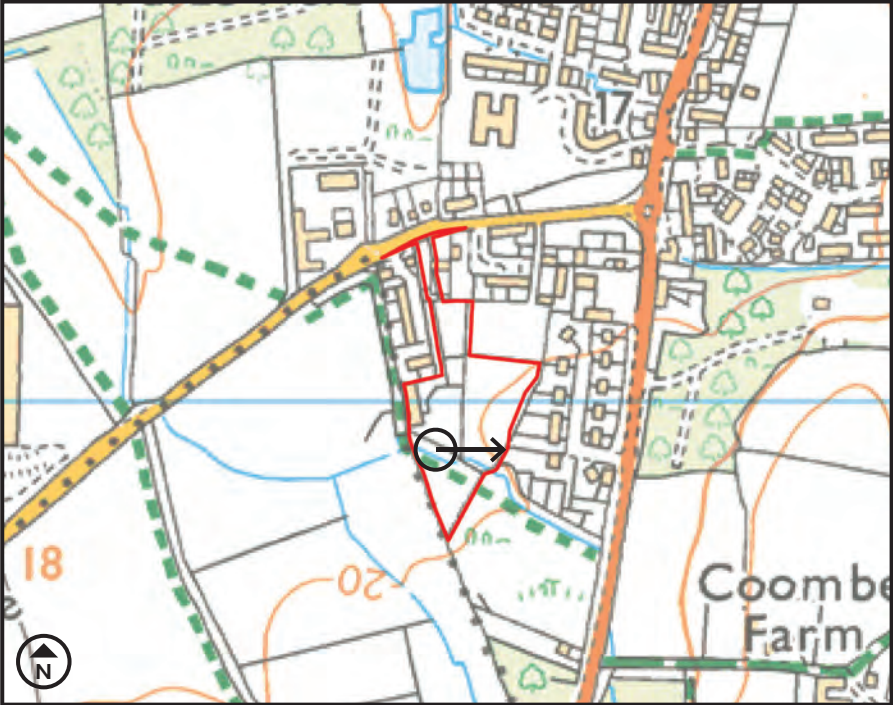
Camera make & model	- Canon EOS 5D Mark IV, FFS	Viewpoint height (AOD)	- 19m
Date & time of photograph	- 06/03/2025 @ 15:39	Distance from site	- 0m
OS grid reference	- 526466, 117952		





**CONTEXT BASELINE VIEWPOINT 2C**

View north from PRoW Footpath ref 'West Sussex HSC 11Hu'  
within The Site.




**FIGURE 8: VIEWPOINTS 1 TO 13 (CONTEXT BASELINE VIEWPOINTS)**



Camera make & model	- Canon EOS 5D Mark IV, FFS	Viewpoint height (AOD)	- 19m
Date & time of photograph	- 06/03/2025 @ 15:39	Distance from site	- 0m
OS grid reference	- 526466, 117952		





CONTEXT BASELINE VIEWPOINT 3A

View south from Reed's Lane adjacent to the northern boundary.

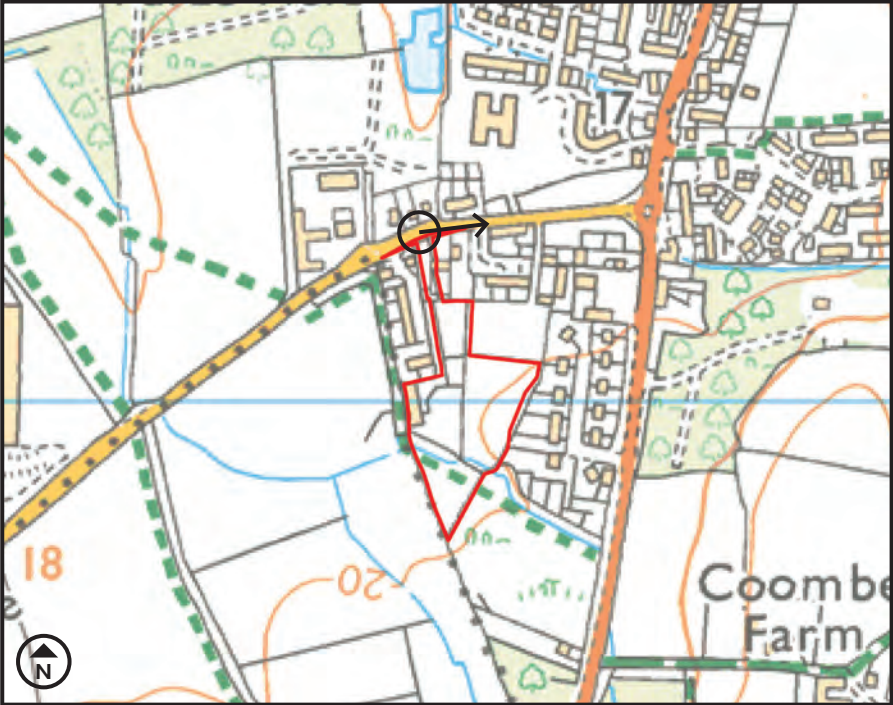


FIGURE 8: VIEWPOINTS 1 TO 13 (CONTEXT BASELINE VIEWPOINTS)



Camera make & model	- Canon EOS 5D Mark IV, FFS	Viewpoint height (AOD)	- 17m
Date & time of photograph	- 06/03/2025 @ 15:57	Distance from site	- 5m
OS grid reference	- 526448, 118169		





CONTEXT BASELINE VIEWPOINT 3B

View south from Reed's Lane adjacent to the northern boundary.

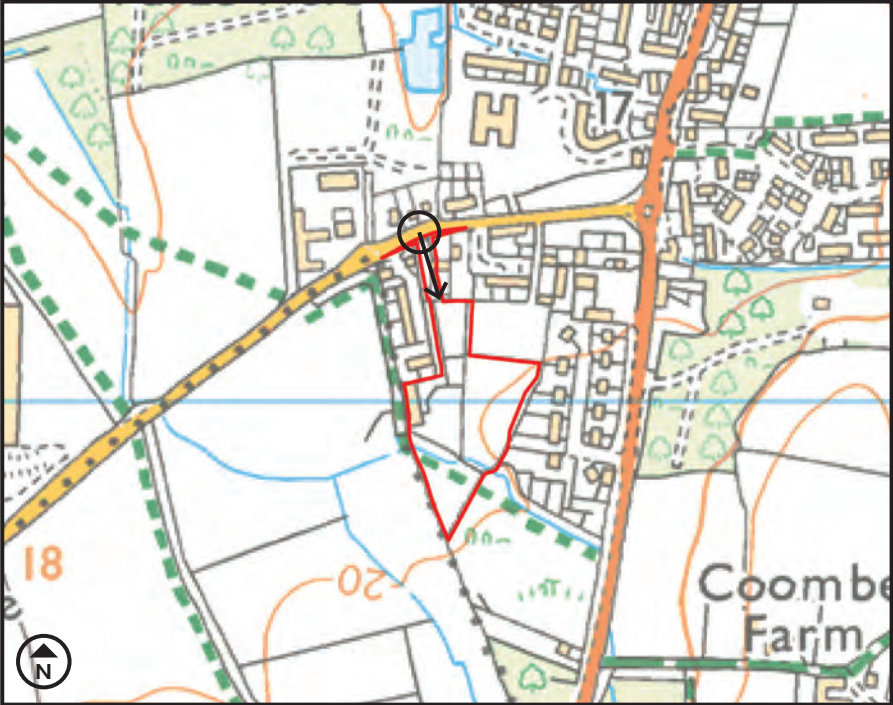


FIGURE 8: VIEWPOINTS 1 TO 13 (CONTEXT BASELINE VIEWPOINTS)



Camera make & model	- Canon EOS 5D Mark IV, FFS	Viewpoint height (AOD)	- 17m
Date & time of photograph	- 06/03/2025 @ 15:57	Distance from site	- 5m
OS grid reference	- 526448, 118169		





### CONTEXT BASELINE VIEWPOINT 3C

View south from Reed's Lane adjacent to the northern boundary.

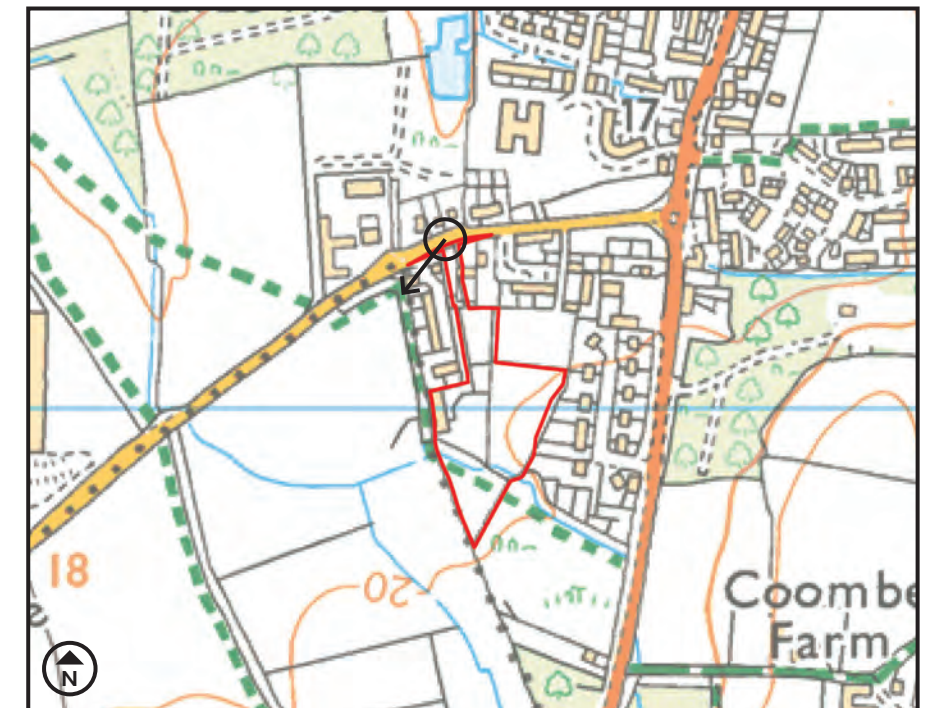



FIGURE 8: VIEWPOINTS 1 TO 13 (CONTEXT BASELINE VIEWPOINTS)

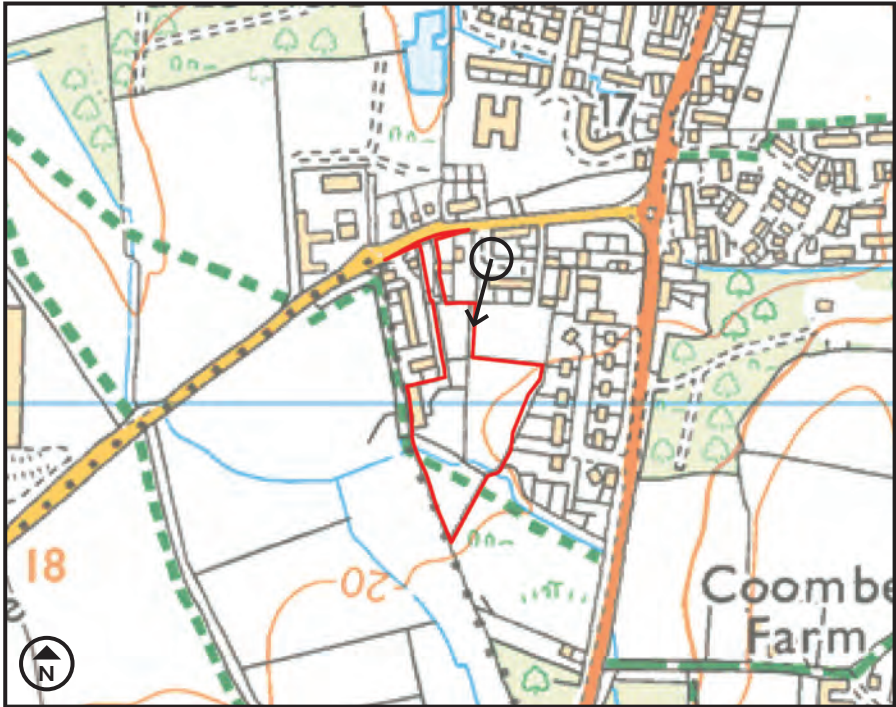
**PEGASUS**  
GROUP

Camera make & model	- Canon EOS 5D Mark IV, FFS	Viewpoint height (AOD)	- 17m
Date & time of photograph	- 06/03/2025 @ 15:57	Distance from site	- 5m
OS grid reference	- 526448, 118169		





**CONTEXT BASELINE VIEWPOINT 4**  
View southwest from Osborn Close.



**FIGURE 8: VIEWPOINTS 1 TO 13 (CONTEXT BASELINE VIEWPOINTS)**



Camera make & model	- Canon EOS 5D Mark IV, FFS	Viewpoint height (AOD)	- 17m
Date & time of photograph	- 07/03/2025 @ 10:29	Distance from site	- 40m
OS grid reference	- 526518, 118143		





CONTEXT BASELINE VIEWPOINT 5A

View southwest from Reed’s Lane Recreation Ground.

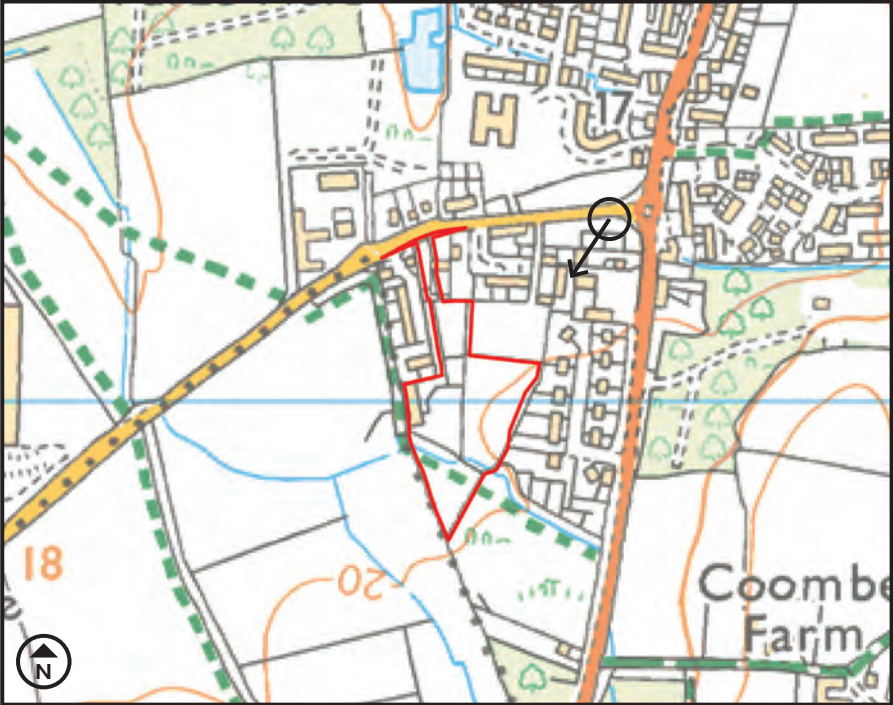


FIGURE 8: VIEWPOINTS 1 TO 13 (CONTEXT BASELINE VIEWPOINTS)



Camera make & model	- Canon EOS 5D Mark IV, FFS	Viewpoint height (AOD)	- 18m
Date & time of photograph	- 07/03/2025 @ 10:25	Distance from site	- 145m
OS grid reference	- 526638, 118181		





CONTEXT BASELINE VIEWPOINT 5B

View southwest from Reed's Lane Recreation Ground.

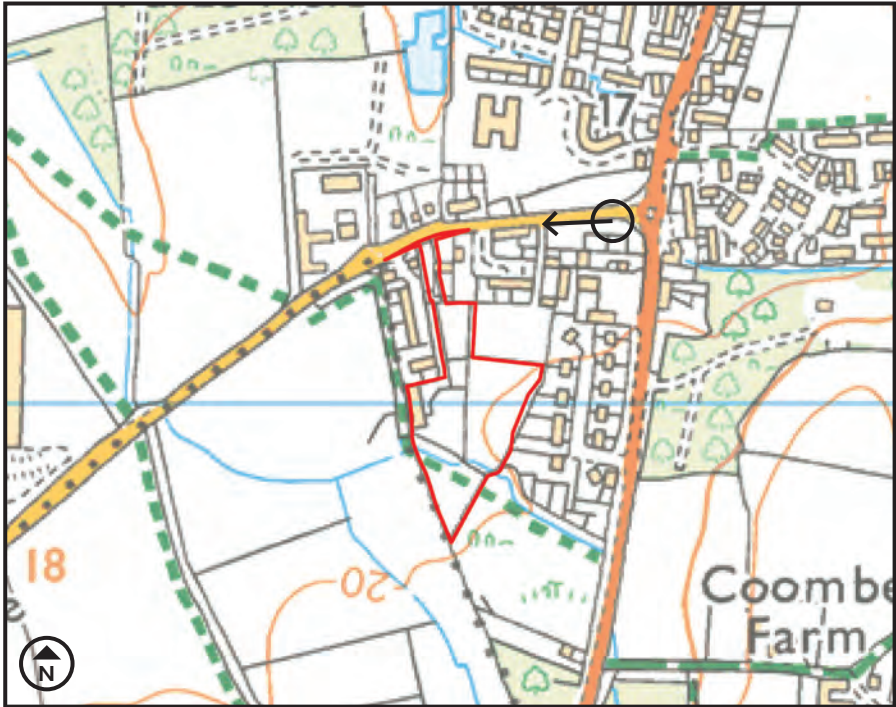



FIGURE 8: VIEWPOINTS 1 TO 13 (CONTEXT BASELINE VIEWPOINTS)



Camera make & model	- Canon EOS 5D Mark IV, FFS	Viewpoint height (AOD)	- 18m
Date & time of photograph	- 07/03/2025 @ 10:25	Distance from site	- 145m
OS grid reference	- 526638, 118181		





## CONTEXT BASELINE VIEWPOINT 6

View south from Goldcrest Drive.

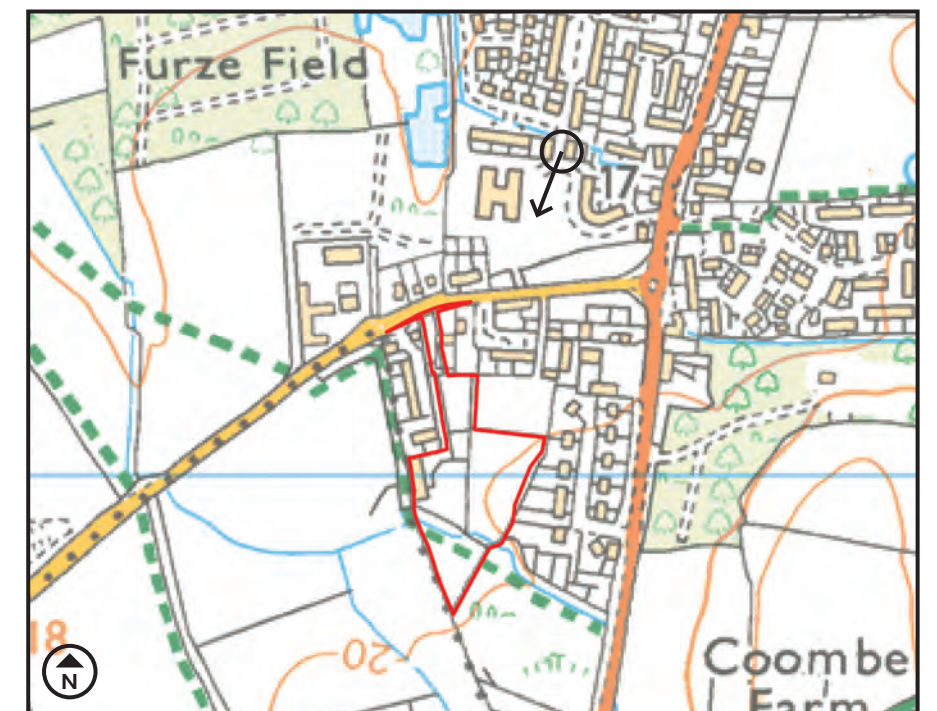


FIGURE 8: VIEWPOINTS 1 TO 13 (CONTEXT BASELINE VIEWPOINTS)

**PEGASUS**  
GROUP

Camera make & model	- Canon EOS 5D Mark IV, FFS	Viewpoint height (AOD)	- 16m
Date & time of photograph	- 06/03/2025 @ 16:20	Distance from site	- 175m
OS grid reference	- 526585, 118322		





**CONTEXT BASELINE VIEWPOINT 7A**

View southeast from PRow Footpath ref 'West Sussex  
ALB 1\_1AI'.



**FIGURE 8: VIEWPOINTS 1 TO 13 (CONTEXT BASELINE VIEWPOINTS)**



Camera make & model	- Canon EOS 5D Mark IV, FFS	Viewpoint height (AOD)	- 18m
Date & time of photograph	- 06/03/2025 @ 15:51	Distance from site	- 80m
OS grid reference	- 526344, 118099		





CONTEXT BASELINE VIEWPOINT 7B

View southeast from PRow Footpath ref 'West Sussex  
ALB 1\_1A1'.

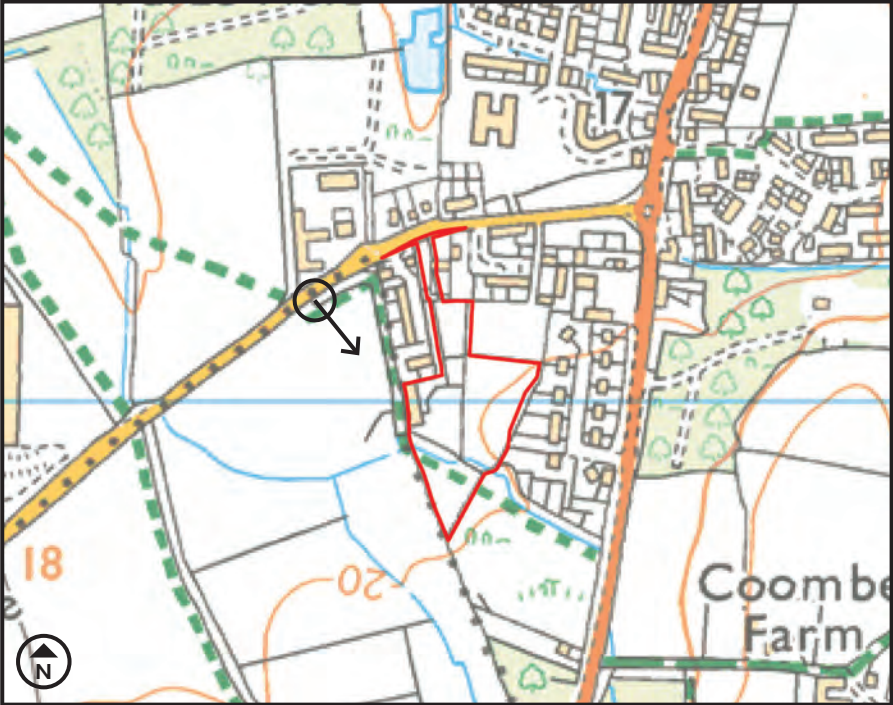


FIGURE 8: VIEWPOINTS 1 TO 13 (CONTEXT BASELINE VIEWPOINTS)



Camera make & model	- Canon EOS 5D Mark IV, FFS	Viewpoint height (AOD)	- 18m
Date & time of photograph	- 06/03/2025 @ 15:51	Distance from site	- 80m
OS grid reference	- 526344, 118099		





CONTEXT BASELINE VIEWPOINT 8

View southeast from PRoW Footpath ref 'West Sussex HSC 1A1'.

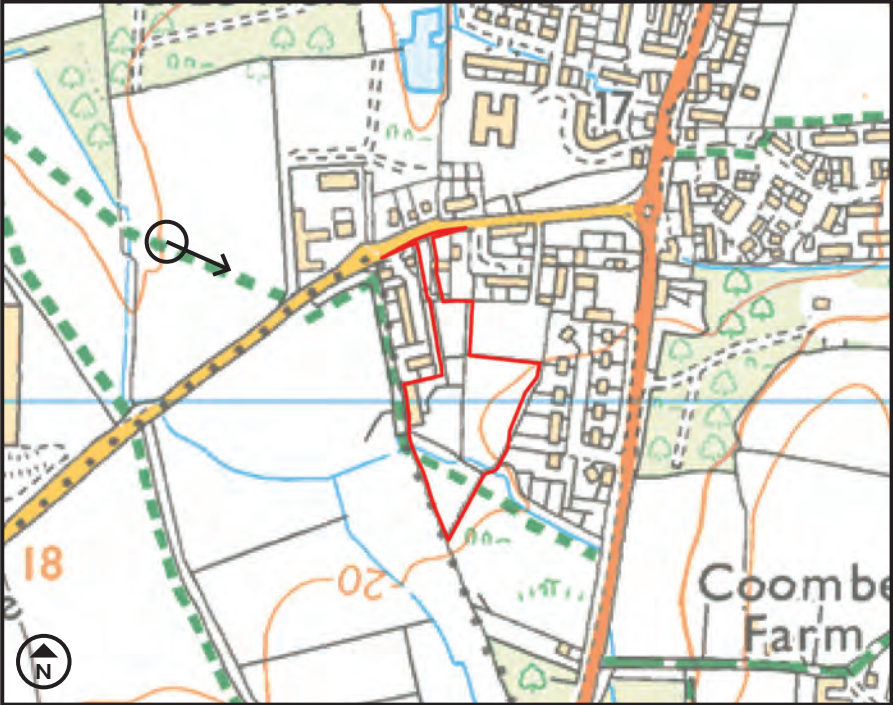


FIGURE 8: VIEWPOINTS 1 TO 13 (CONTEXT BASELINE VIEWPOINTS)



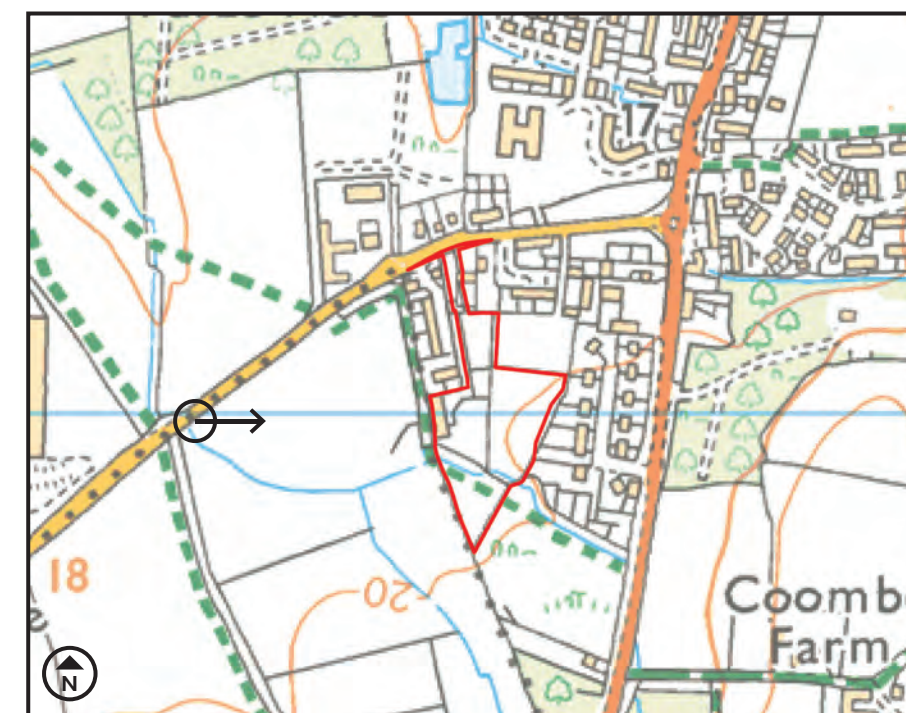
Camera make & model	- Canon EOS 5D Mark IV, FFS	Viewpoint height (AOD)	- 15m
Date & time of photograph	- 06/03/2025 @ 16:41	Distance from site	- 215m
OS grid reference	- 526198, 118160		





## CONTEXT BASELINE VIEWPOINT 9

View east from Reed's Lane.



**FIGURE 8: VIEWPOINTS 1 TO 13 (CONTEXT BASELINE VIEWPOINTS)**

**PEGASUS**  
GROUP

Camera make & model	- Canon EOS 5D Mark IV, FFS	Viewpoint height (AOD)	- 16m
Date & time of photograph	- 06/03/2025 @ 14:25	Distance from site	- 235m
OS grid reference	- 526201, 117994		





## CONTEXT BASELINE VIEWPOINT 10

View northwest from London Road at junction of PRow  
Footpath ref 'West Sussex HSC 11Hu'.

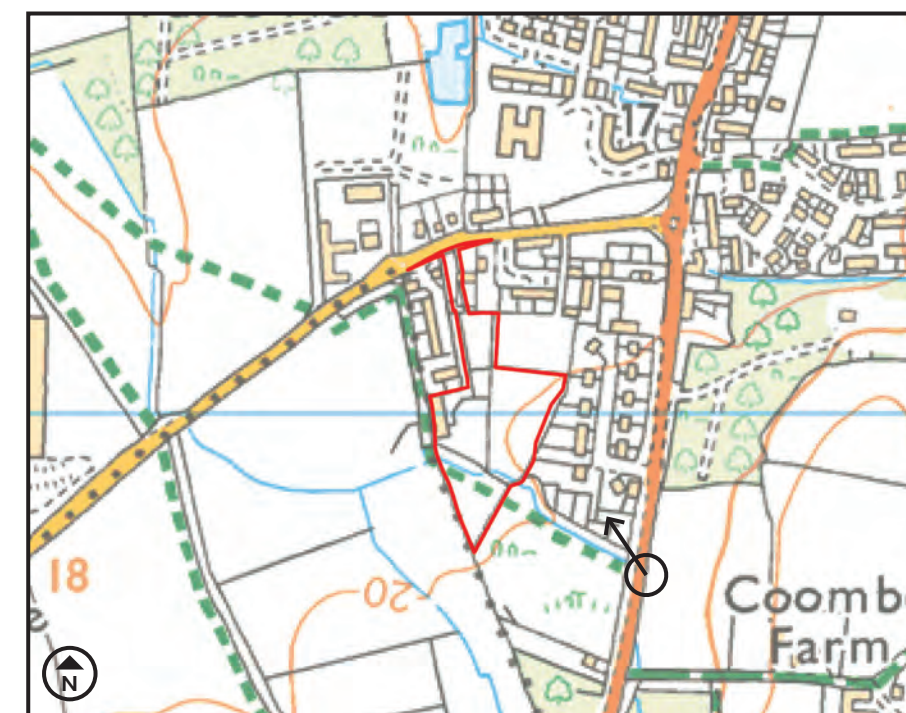


FIGURE 8: VIEWPOINTS 1 TO 13 (CONTEXT BASELINE VIEWPOINTS)

**PEGASUS**  
GROUP

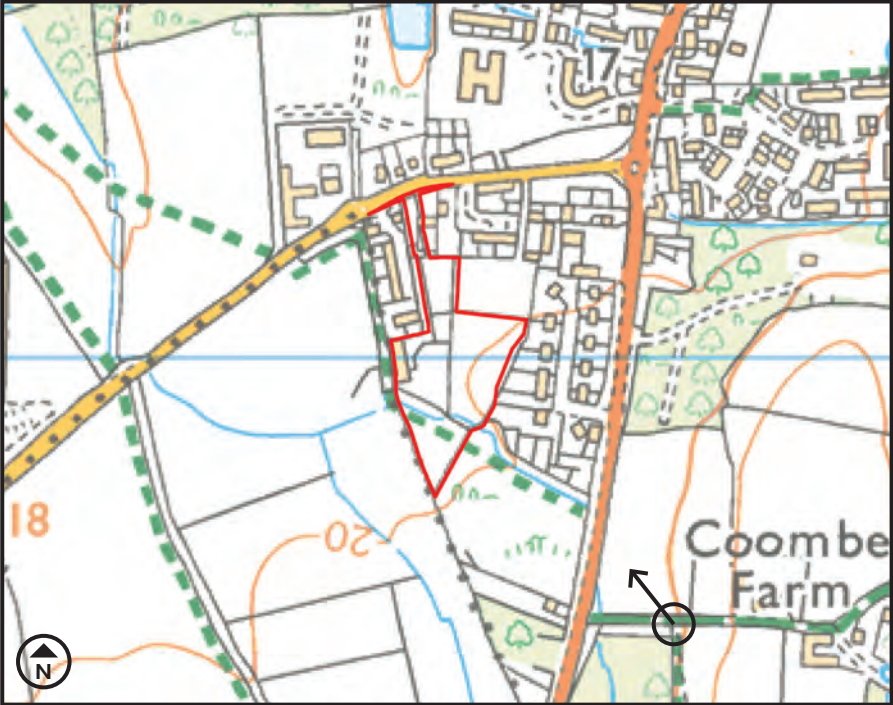
Camera make & model	- Canon EOS 5D Mark IV, FFS	Viewpoint height (AOD)	- 22m
Date & time of photograph	- 06/03/2025 @ 15:19	Distance from site	- 155m
OS grid reference	- 526649, 117841		





**CONTEXT BASELINE VIEWPOINT 11**

View northwest from PRoW Bridleway ref 'West Sussex HSC 86Hu'.



**FIGURE 8: VIEWPOINTS 1 TO 13 (CONTEXT BASELINE VIEWPOINTS)**



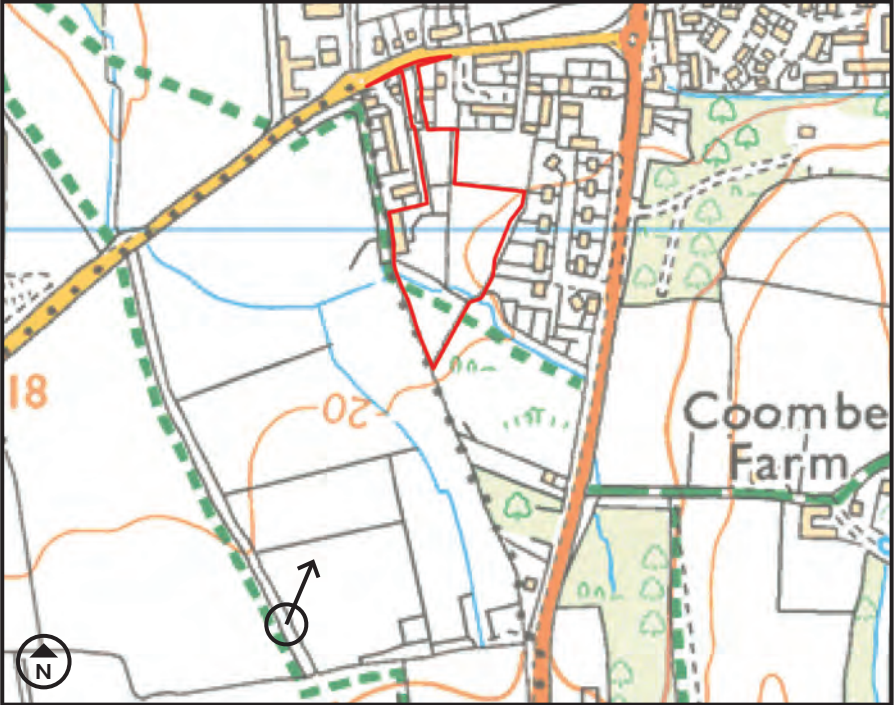
Camera make & model	- Canon EOS 5D Mark IV, FFS	Viewpoint height (AOD)	- 26m
Date & time of photograph	- 06/03/2025 @ 15:13	Distance from site	- 270m
OS grid reference	- 526714, 117735		





**CONTEXT BASELINE VIEWPOINT 12**

View northeast from PRow Footpath ref 'West Sussex  
ALB 3\_1AI'.



**FIGURE 8: VIEWPOINTS 1 TO 13 (CONTEXT BASELINE VIEWPOINTS)**



Camera make & model	- Canon EOS 5D Mark IV, FFS	Viewpoint height (AOD)	- 23m
Date & time of photograph	- 06/03/2025 @ 14:33	Distance from site	- 295m
OS grid reference	- 526332, 117609		