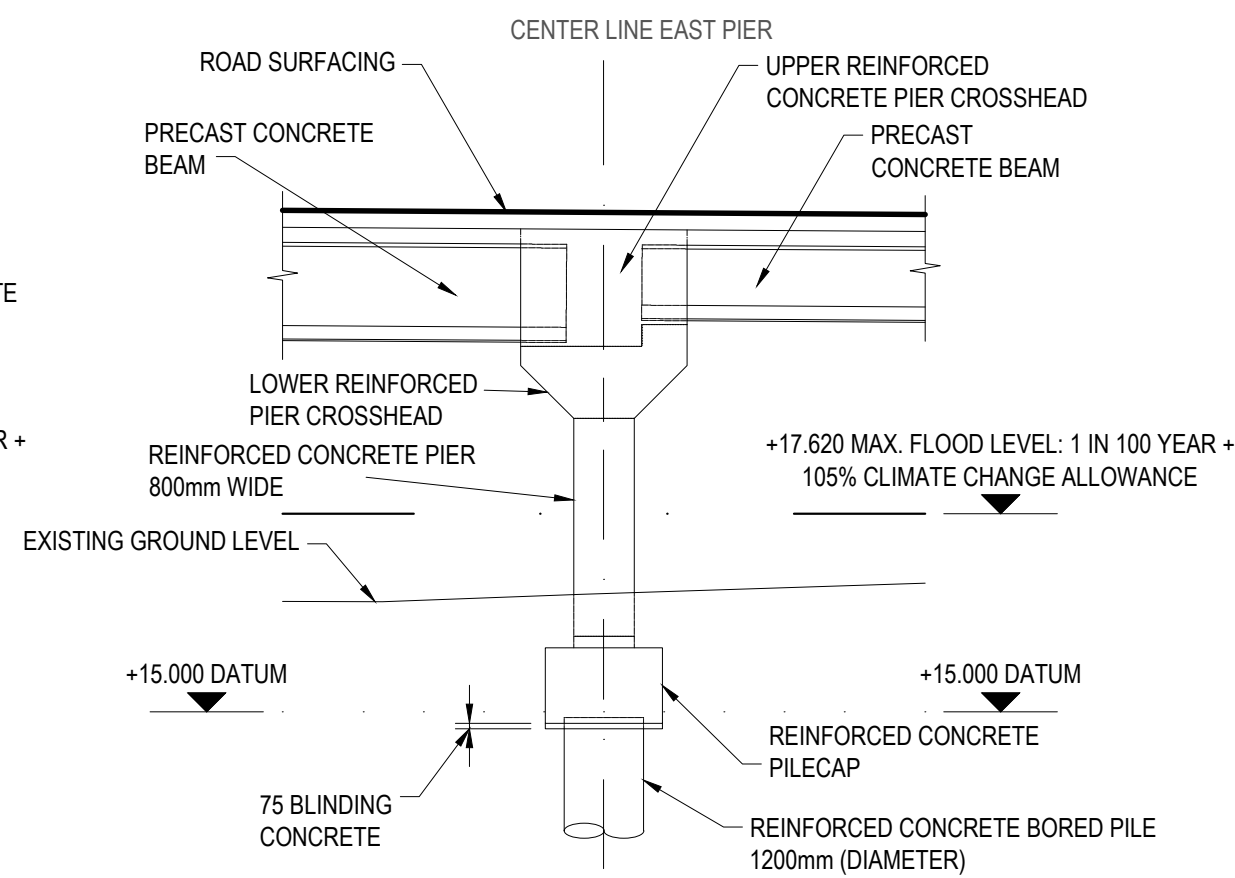
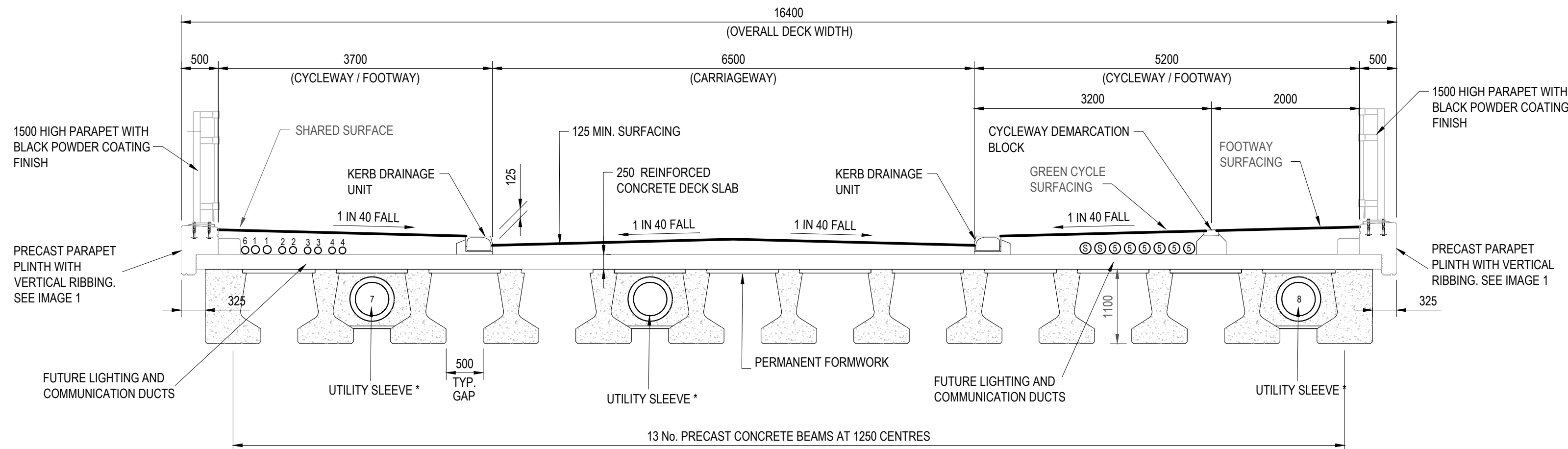


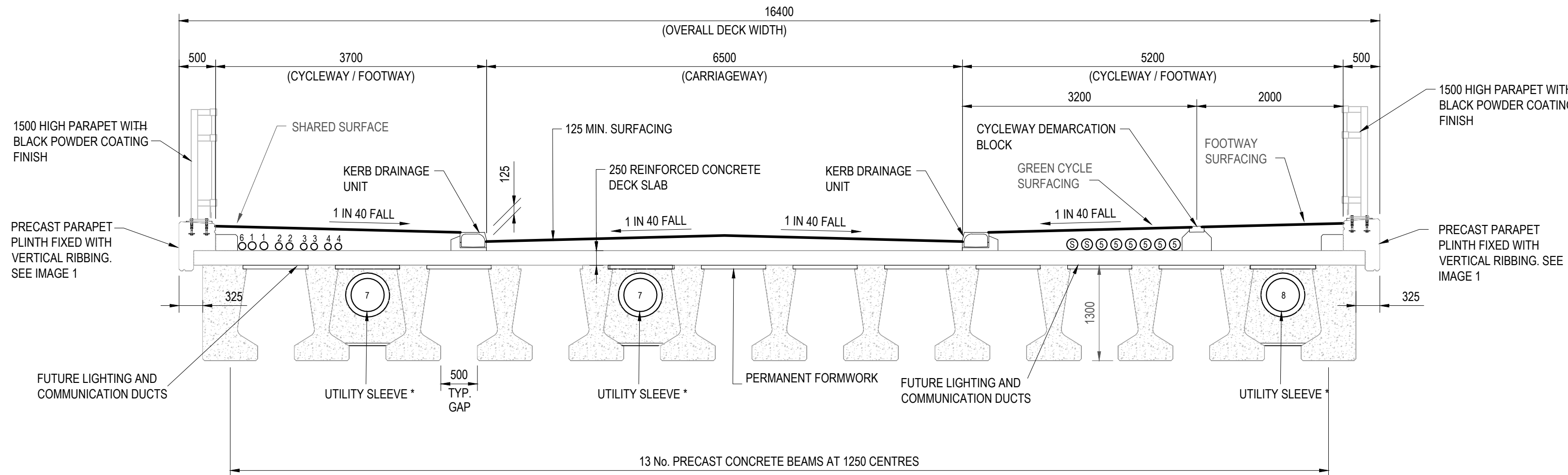
EAST PIER ELEVATION
(WEST PIER ELEVATION SIMILAR)
SCALE: 1:100 @ A1



EAST PIER SECTION
(WEST PIER SECTION SIMILAR BUT HANDED)
SCALE: 1:100 @ A1



TYPICAL SIDE SPAN DECK SECTION
(VIEWED LOOKING EAST)
SCALE: NTS



TYPICAL CENTRAL SPAN DECK SECTION
(VIEWED LOOKING EAST)
SCALE: 1:50 @ A1

* EXACT LOCATION OF CONCRETE FILL AND SLEEVE SIZE TO BE CONFIRMED AT DETAIL DESIGN

NOTES:
1. FOR NOTES REFER TO DRAWING NUMBER WBLR-CAP-HPN-05-DR-C-0231.

P04	AS	GL	AB	PIER COLUMNS REVISED	24/03/2025
P03	AS	GL	AJB	GREY CHIPPINGS REMOVED FROM FOOTWAY/CYCLEWAY SURFACE	27/11/2024
P02	JS	GL	AB	PRE-PLANNING APPLICATION COMMENTS ADDRESSED	04/10/2024
P01	AS	KS	AJB	FIRST ISSUE	15/02/24

Rev	Drawn	Checked	Appd	Description	Date

Purpose of Issue	Status
For Planning	S0

Classification	Public
----------------	--------

Client	Homes England
--------	---------------

Project	Western Bridge Link Road Burgess Hill
---------	---------------------------------------

Drawing	Phase 2 Planning Bridge General Arrangement Sheet 2 of 2
---------	--

Scale @ A1	Drawn	Checked	Approved
As Shown	JSA	GL	AJB
Project No.	CS100377	Date	11-NOV-2024

Drawing Identifier	BS1192 Compliant
Project - Originator - Zone - Level - File Type - Role - Number	Revision
WBLR-WSP-HPN-04-DR-C-0232	P04

wsp

East Grinstead House, Block B, Wood Street, East Grinstead,
West Sussex, RH19 1UU
01342 327161
www.wsp.com
WSP in the UK

