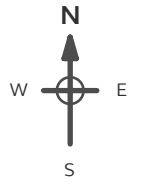


Site Details:
 CRAWLEY DOWN, WEST
 SUSSEX, RH10 4HN

Client Ref: GE23261/PO8927
Report Ref: GS-CQM-3MR-2QR-P1K_2500
Grid Ref: 533634, 138082

Map Name: National Grid
Map date: 1974-1976
Scale: 1:2,500
Printed at: 1:2,500



Surveyed N/A
 Revised N/A
 Edition N/A
 Copyright N/A
 Levelled N/A

Surveyed N/A
 Revised N/A
 Edition N/A
 Copyright N/A
 Levelled N/A

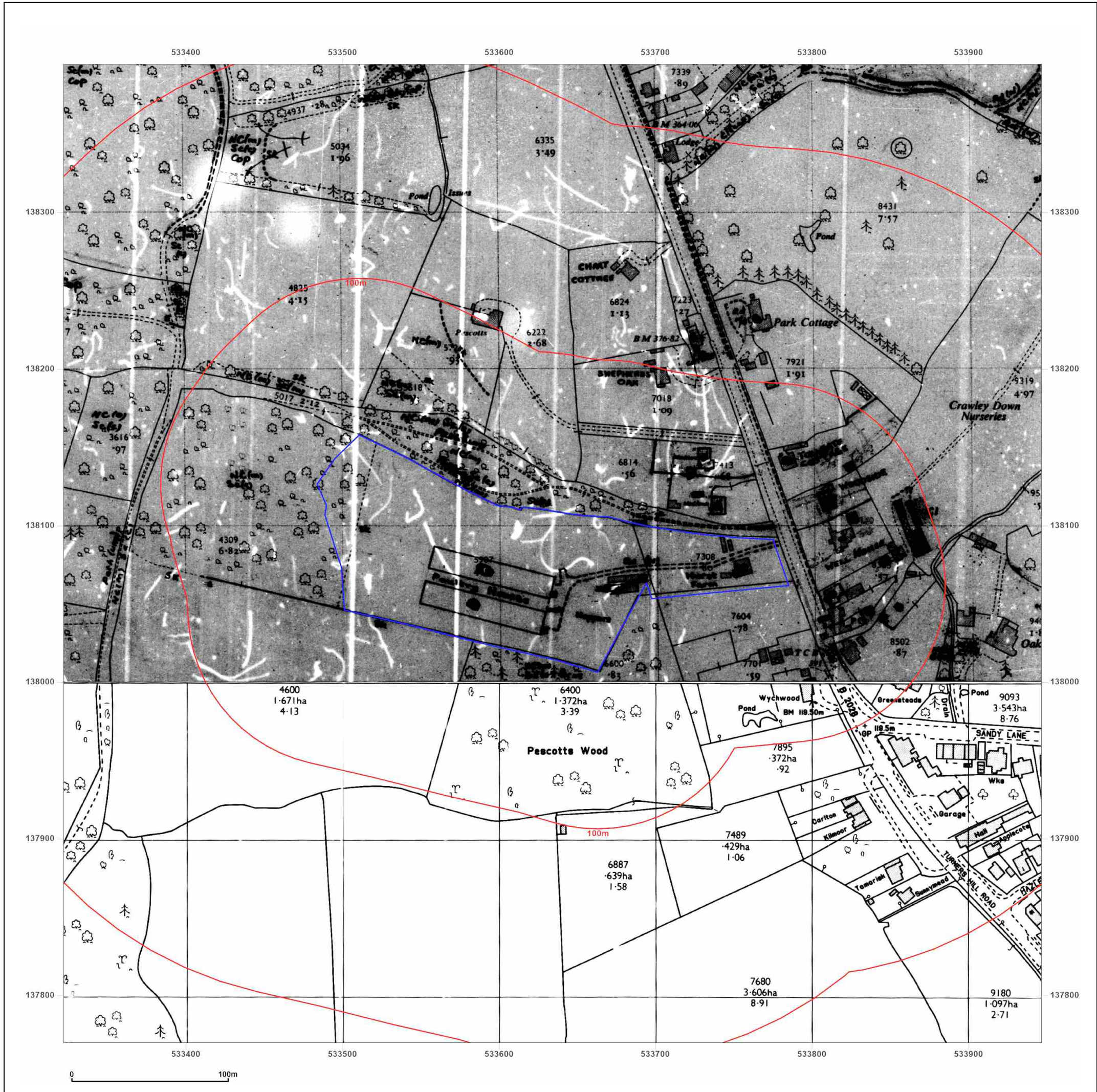
Powered by


Produced by
 Groundsure Insights
 T: 08444 159000
 E: info@groundsure.com
 W: www.groundsure.com

© Crown copyright and database rights 2024 Ordnance Survey 100035207

Production date: 22 July 2025

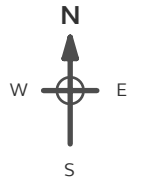
Map legend available at:
www.groundsure.com/sites/default/files/groundsure_legend.pdf



Site Details:
 CRAWLEY DOWN, WEST
 SUSSEX, RH10 4HN

Client Ref: GE23261/PO8927
Report Ref: GS-CQM-3MR-2QR-P1K_2500
Grid Ref: 533634, 138082

Map Name: National Grid
Map date: 1976
Scale: 1:2,500
Printed at: 1:2,500



Surveyed 1974
 Revised 1974
 Edition N/A
 Copyright 1976
 Levelled 1972

Powered by


Produced by
 Groundsure Insights
 T: 08444 159000
 E: info@groundsure.com
 W: www.groundsure.com

© Crown copyright and database rights 2024 Ordnance Survey 100035207

Production date: 22 July 2025

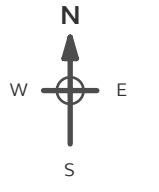
Map legend available at:
www.groundsure.com/sites/default/files/groundsure_legend.pdf



Site Details:
 CRAWLEY DOWN, WEST
 SUSSEX, RH10 4HN

Client Ref: GE23261/PO8927
Report Ref: GS-CQM-3MR-2QR-P1K_2500
Grid Ref: 533634, 138082

Map Name: National Grid
Map date: 1987
Scale: 1:2,500
Printed at: 1:2,500



Surveyed N/A
 Revised N/A
 Edition N/A
 Copyright N/A
 Levelled N/A

Powered by
 Produced by
 Groundsure Insights
 T: 08444 159000
 E: info@groundsure.com
 W: www.groundsure.com

© Crown copyright and database rights 2024 Ordnance Survey 100035207

Production date: 22 July 2025

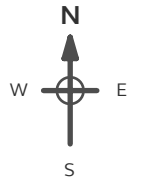
Map legend available at:
www.groundsure.com/sites/default/files/groundsure_legend.pdf



Site Details:
 CRAWLEY DOWN, WEST
 SUSSEX, RH10 4HN

Client Ref: GE23261/PO8927
Report Ref: GS-CQM-3MR-2QR-P1K_2500
Grid Ref: 533634, 138082

Map Name: National Grid
Map date: 1987-1990
Scale: 1:2,500
Printed at: 1:2,500



Surveyed 1985
 Revised 1985
 Edition N/A
 Copyright 1987
 Levelled 1952

Surveyed 1990
 Revised 1990
 Edition N/A
 Copyright 1990
 Levelled N/A

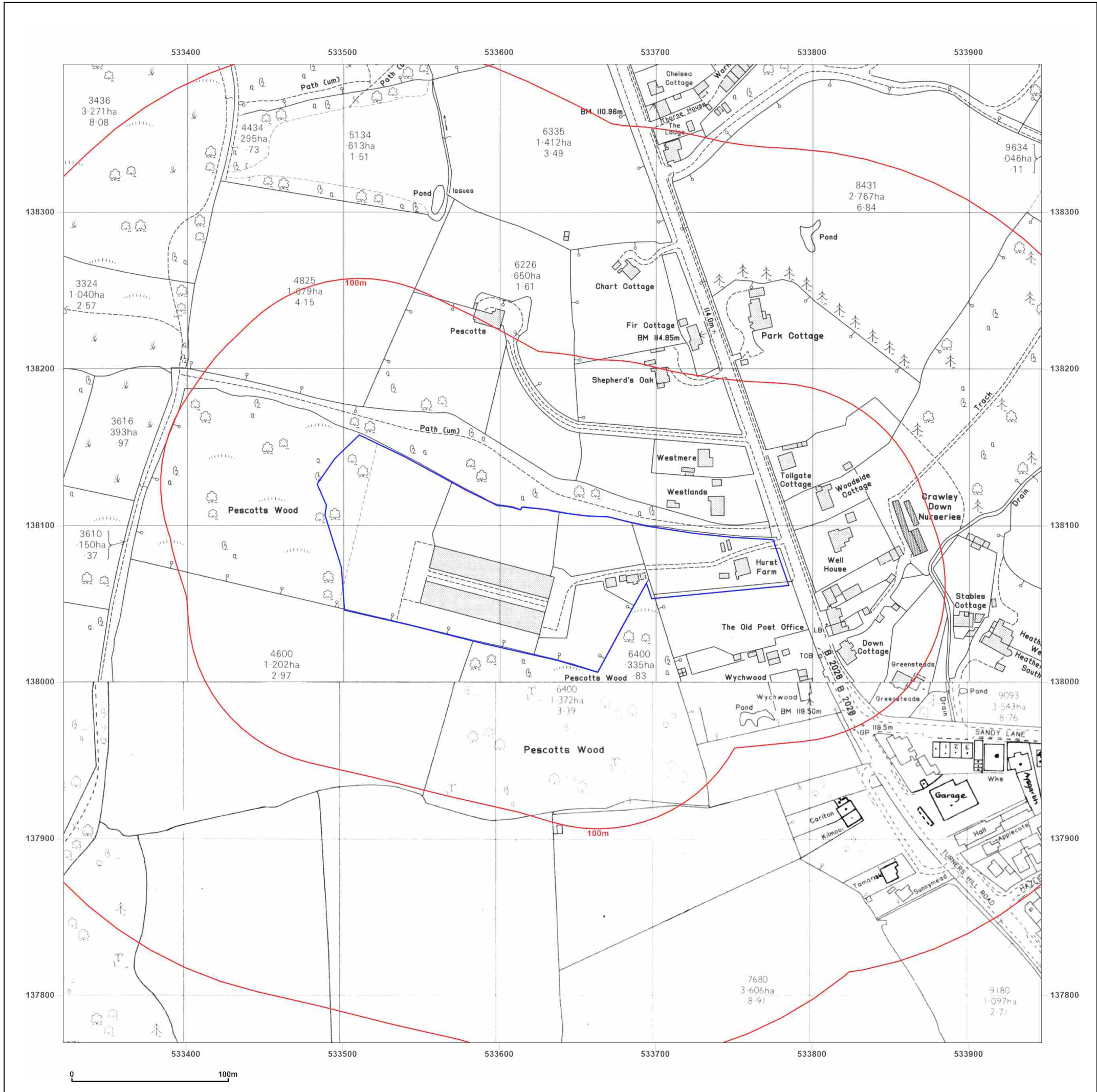
Powered by


Produced by
 Groundsure Insights
 T: 08444 159000
 E: info@groundsure.com
 W: www.groundsure.com

© Crown copyright and database rights 2024 Ordnance Survey 100035207

Production date: 22 July 2025

Map legend available at:
www.groundsure.com/sites/default/files/groundsure_legend.pdf



Site Details:

CRAWLEY DOWN, WEST
SUSSEX, RH10 4HN

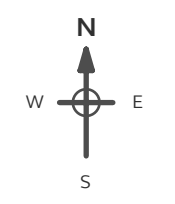
Client Ref: GE23261/PO8927
Report Ref: GS-CQM-3MR-2QR-P1K_2500
Grid Ref: 533634, 138082

Map Name: National Grid

Map date: 1993

Scale: 1:2,500

Printed at: 1:2,500



Surveyed 1993
Revised N/A
Edition N/A
Copyright 1993
Levelled N/A

Surveyed N/A
Revised N/A
Edition N/A
Copyright 1993
Levelled N/A

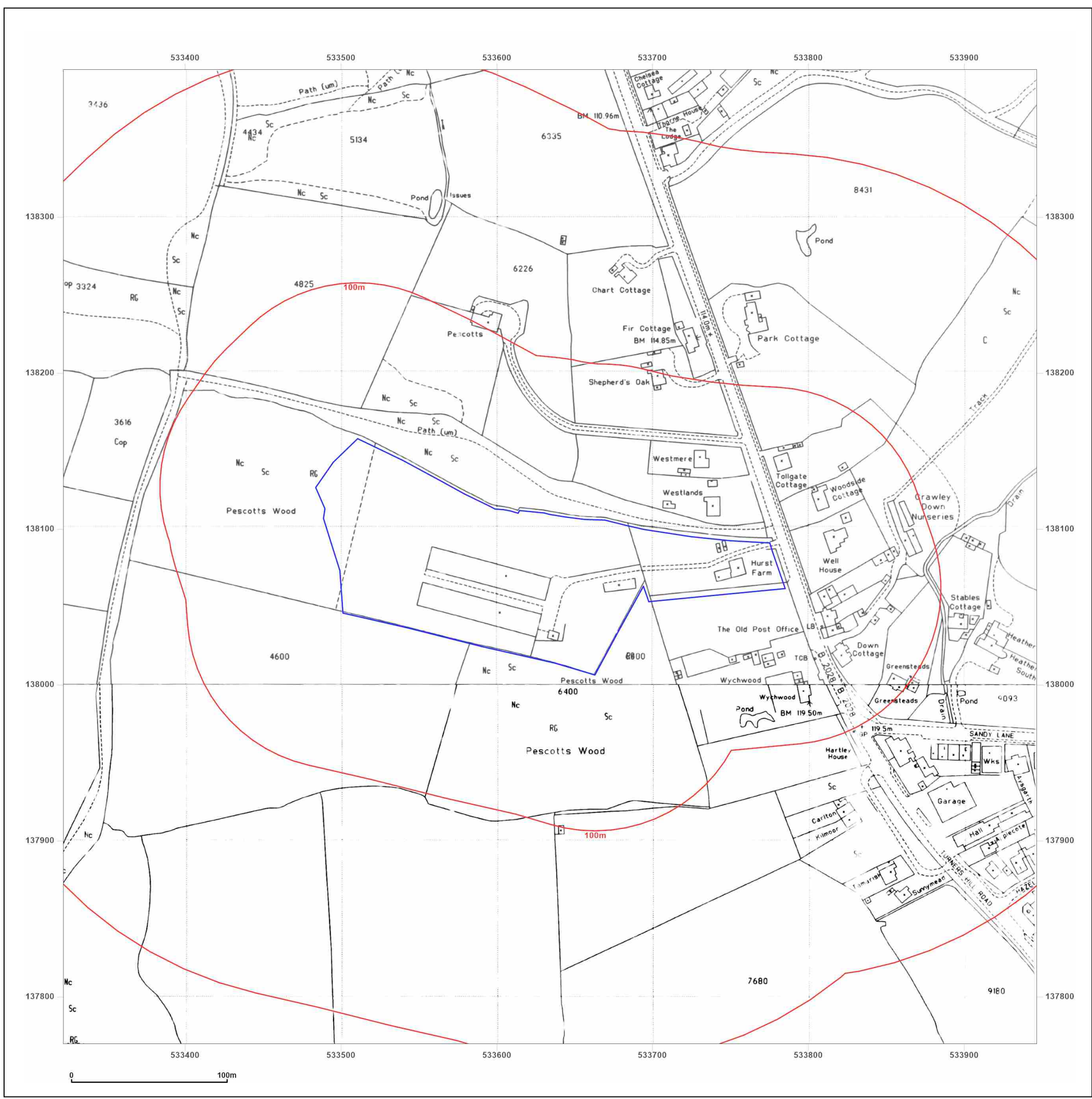


Produced by
Groundsure Insights
T: 08444 159000
E: info@groundsure.com
W: www.groundsure.com

© Crown copyright and database rights 2024 Ordnance Survey 100035207

Production date: 22 July 2025

Map legend available at:
www.groundsure.com/sites/default/files/groundsure_legend.pdf



Site Details:

CRAWLEY DOWN, WEST
SUSSEX, RH10 4HN

Client Ref: GE23261/PO8927
Report Ref: GS-CQM-3MR-2QR-P1K
Grid Ref: 533634, 138082

Map Name: County Series

Map date: 1874

Scale: 1:10,560

Printed at: 1:10,560



Surveyed 1874
Revised 1874
Edition N/A
Copyright N/A
Levelled N/A

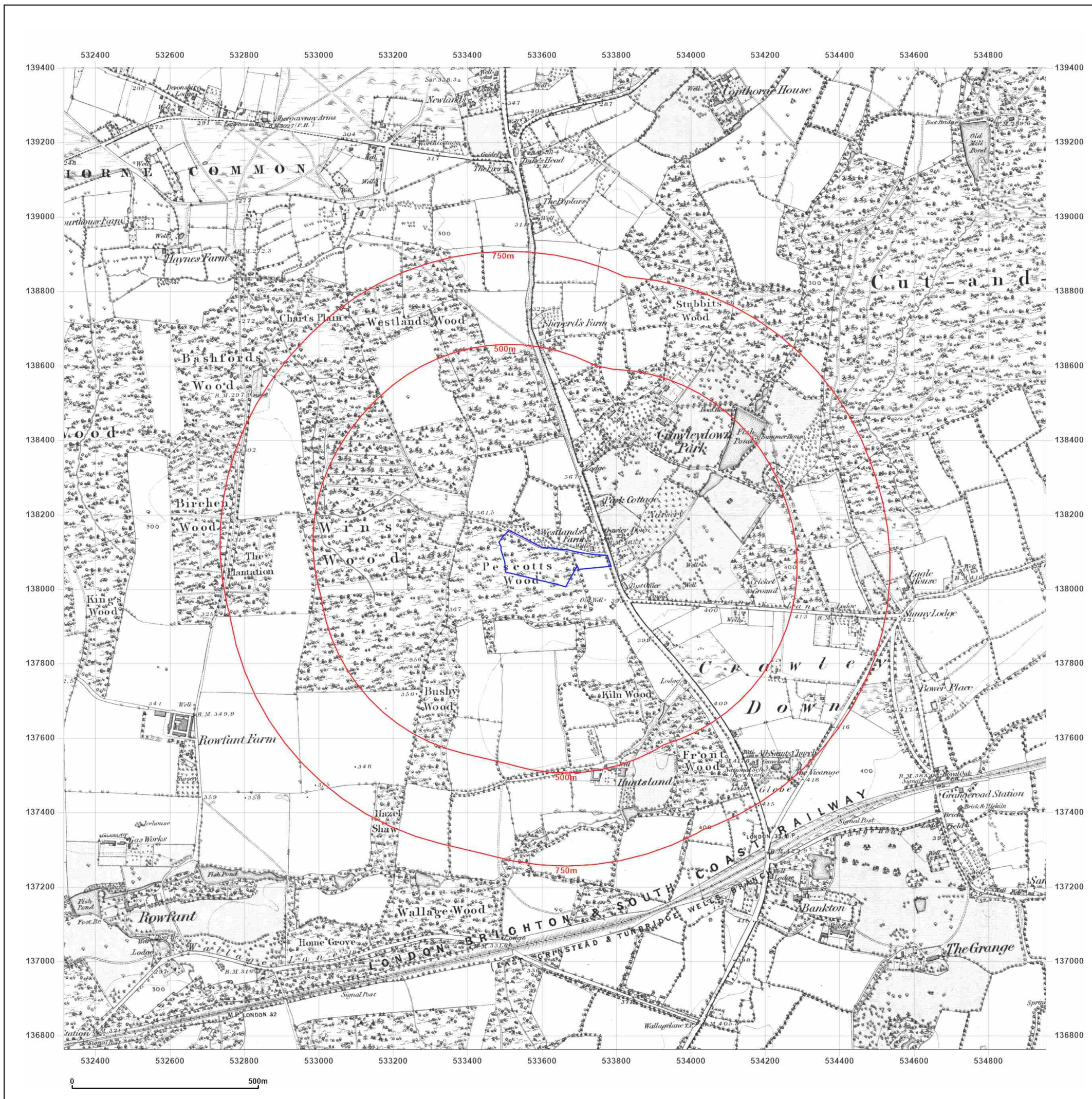


Produced by
Groundsure Insights
T: 08444 159000
E: info@groundsure.com
W: www.groundsure.com

© Crown copyright and database rights 2024 Ordnance Survey 100035207

Production date: 22 July 2025

Map legend available at:
www.groundsure.com/sites/default/files/groundsure_legend.pdf



Site Details:

CRAWLEY DOWN, WEST
SUSSEX, RH10 4HN

Client Ref: GE23261/PO8927
Report Ref: GS-CQM-3MR-2QR-P1K
Grid Ref: 533634, 138082

Map Name: County Series

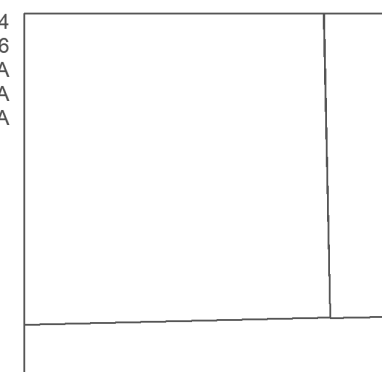
Map date: 1896

Scale: 1:10,560

Printed at: 1:10,560



Surveyed 1874
Revised 1896
Edition N/A
Copyright N/A
Levelled N/A



Surveyed 1874
Revised 1896
Edition N/A
Copyright N/A
Levelled N/A

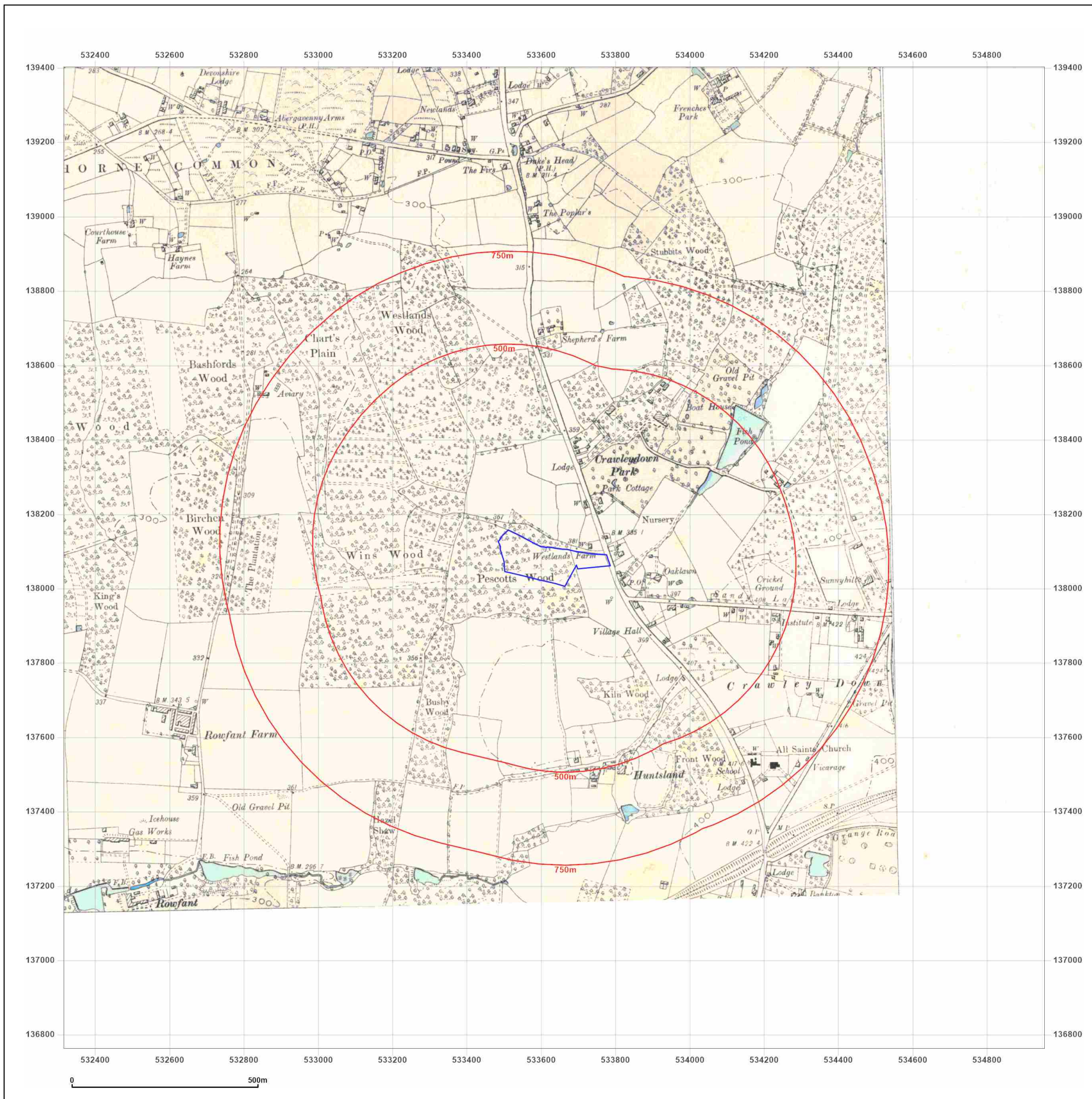


Produced by
Groundsure Insights
T: 08444 159000
E: info@groundsure.com
W: www.groundsure.com

© Crown copyright and database rights 2024 Ordnance Survey 100035207

Production date: 22 July 2025

Map legend available at:
www.groundsure.com/sites/default/files/groundsure_legend.pdf



Site Details:

CRAWLEY DOWN, WEST
SUSSEX, RH10 4HN

Client Ref: GE23261/PO8927
Report Ref: GS-CQM-3MR-2QR-P1K
Grid Ref: 533634, 138082

Map Name: County Series

Map date: 1896

Scale: 1:10,560

Printed at: 1:10,560



Surveyed 1874
Revised 1896
Edition N/A
Copyright N/A
Levelled N/A

Surveyed 1874
Revised 1896
Edition N/A
Copyright N/A
Levelled N/A

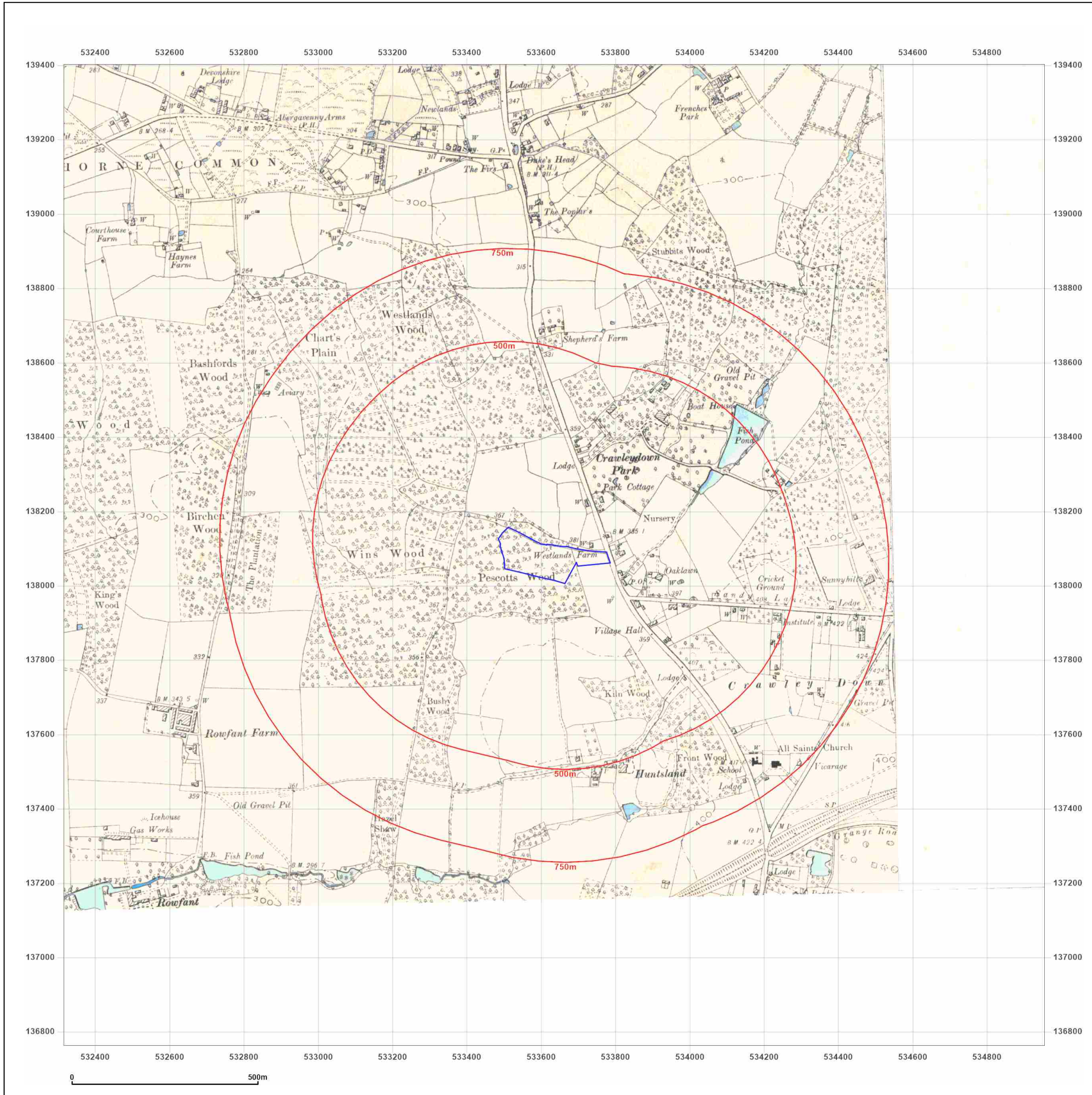


Produced by
Groundsure Insights
T: 08444 159000
E: info@groundsure.com
W: www.groundsure.com

© Crown copyright and database rights 2024 Ordnance Survey 100035207

Production date: 22 July 2025

Map legend available at:
www.groundsure.com/sites/default/files/groundsure_legend.pdf



Site Details:

CRAWLEY DOWN, WEST SUSSEX, RH10 4HN

Client Ref: GE23261/PO8927
Report Ref: GS-CQM-3MR-2QR-P1K
Grid Ref: 533634, 138082

Map Name: County Series

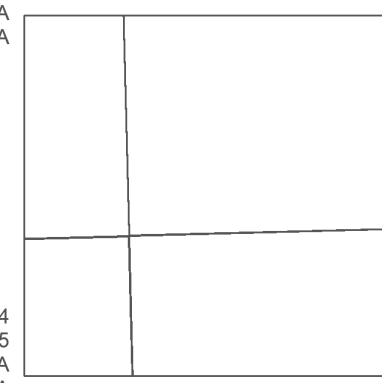
Map date: 1895-1896

Scale: 1:10,560

Printed at: 1:10,560



Surveyed 1869
 Revised 1896
 Edition N/A
 Copyright N/A
 Levelled N/A



Surveyed 1874
 Revised 1895
 Edition N/A
 Copyright N/A
 Levelled N/A

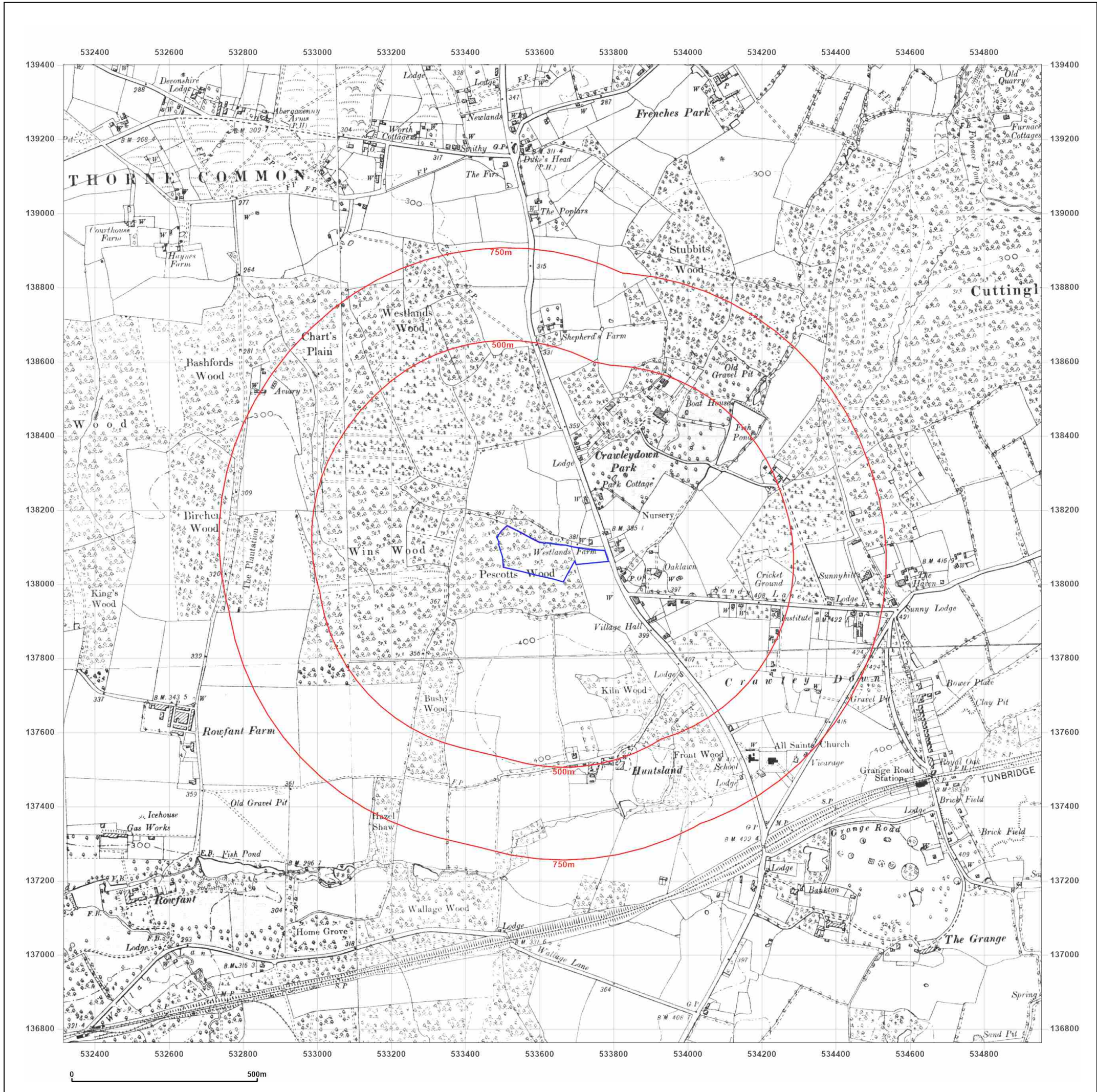


Produced by
 Groundsure Insights
 T: 08444 159000
 E: info@groundsure.com
 W: www.groundsure.com

© Crown copyright and database rights 2024 Ordnance Survey 100035207

Production date: 22 July 2025

Map legend available at:
www.groundsure.com/sites/default/files/groundsure_legend.pdf



0 500m

Site Details:

CRAWLEY DOWN, WEST
SUSSEX, RH10 4HN

Client Ref: GE23261/PO8927
Report Ref: GS-CQM-3MR-2QR-P1K
Grid Ref: 533634, 138082

Map Name: County Series

Map date: 1909-1910

Scale: 1:10,560

Printed at: 1:10,560




Surveyed 1873
Revised 1909
Edition N/A
Copyright N/A
Levelled N/A

Surveyed 1874
Revised 1910
Edition N/A
Copyright N/A
Levelled N/A

Surveyed 1874
Revised 1909
Edition N/A
Copyright N/A
Levelled N/A

Surveyed 1874
Revised 1909
Edition N/A
Copyright N/A
Levelled N/A

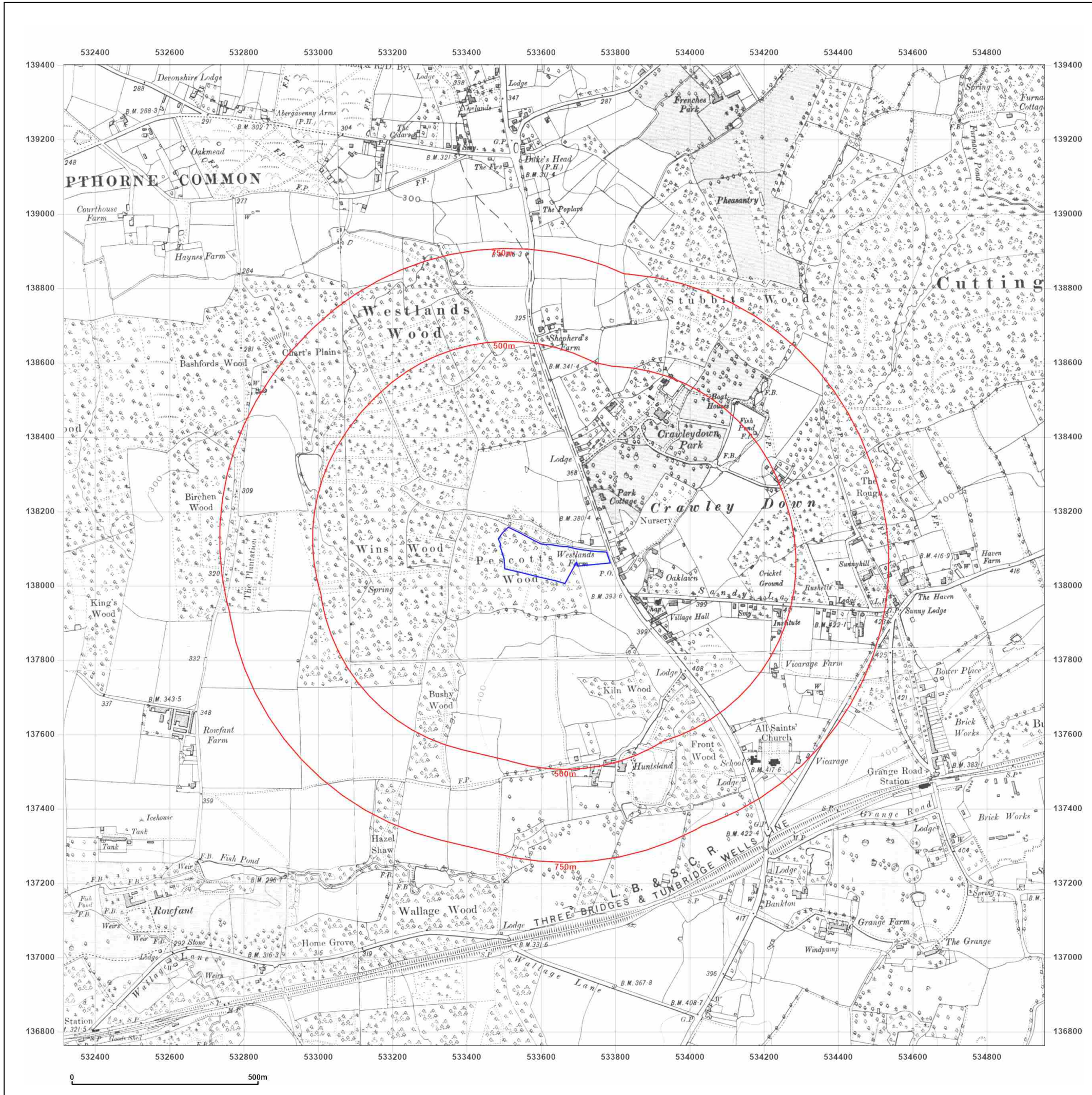


Produced by
Groundsure Insights
T: 08444 159000
E: info@groundsure.com
W: www.groundsure.com

© Crown copyright and database rights 2024 Ordnance Survey 100035207

Production date: 22 July 2025

Map legend available at:
www.groundsure.com/sites/default/files/groundsure_legend.pdf



Site Details:

CRAWLEY DOWN, WEST
SUSSEX, RH10 4HN

Client Ref: GE23261/PO8927
Report Ref: GS-CQM-3MR-2QR-P1K
Grid Ref: 533634, 138082

Map Name: County Series

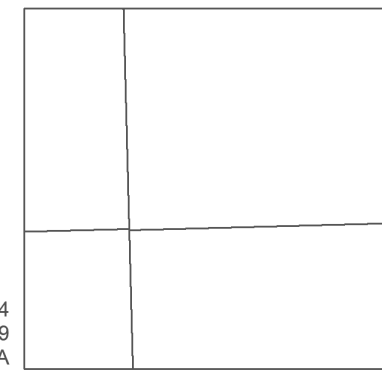
Map date: 1909-1910

Scale: 1:10,560

Printed at: 1:10,560



Surveyed 1874
Revised 1910
Edition N/A
Copyright N/A
Levelled N/A



Surveyed 1874
Revised 1909
Edition N/A
Copyright N/A
Levelled N/A

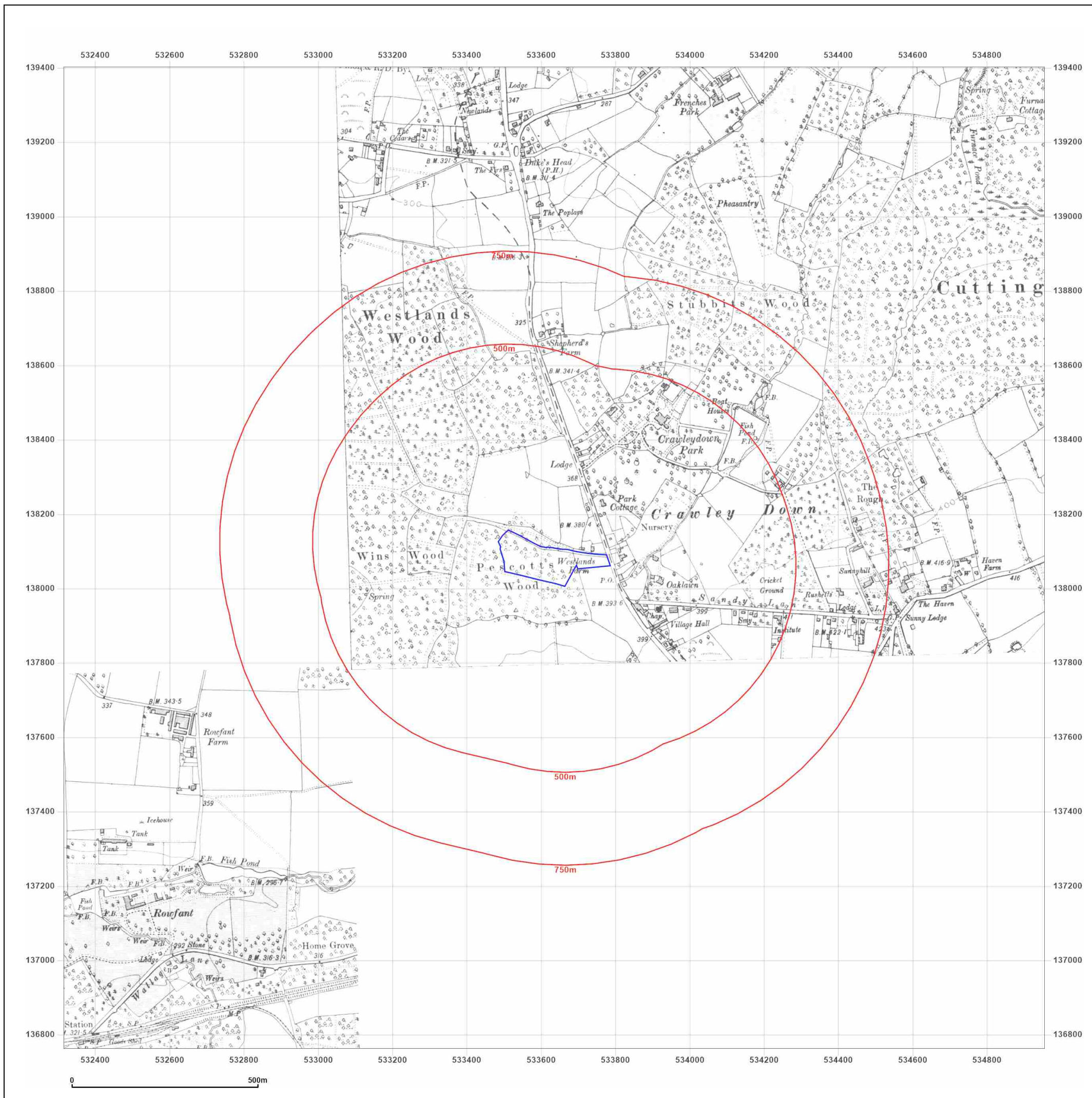


Produced by
Groundsure Insights
T: 08444 159000
E: info@groundsure.com
W: www.groundsure.com

© Crown copyright and database rights 2024 Ordnance Survey 100035207

Production date: 22 July 2025

Map legend available at:
www.groundsure.com/sites/default/files/groundsure_legend.pdf



Site Details:

CRAWLEY DOWN, WEST
SUSSEX, RH10 4HN

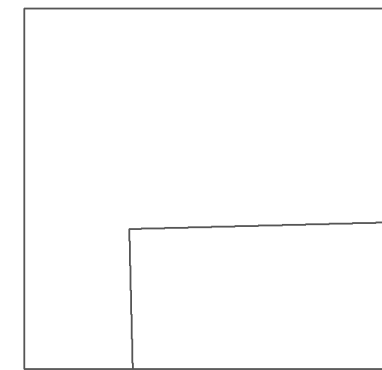
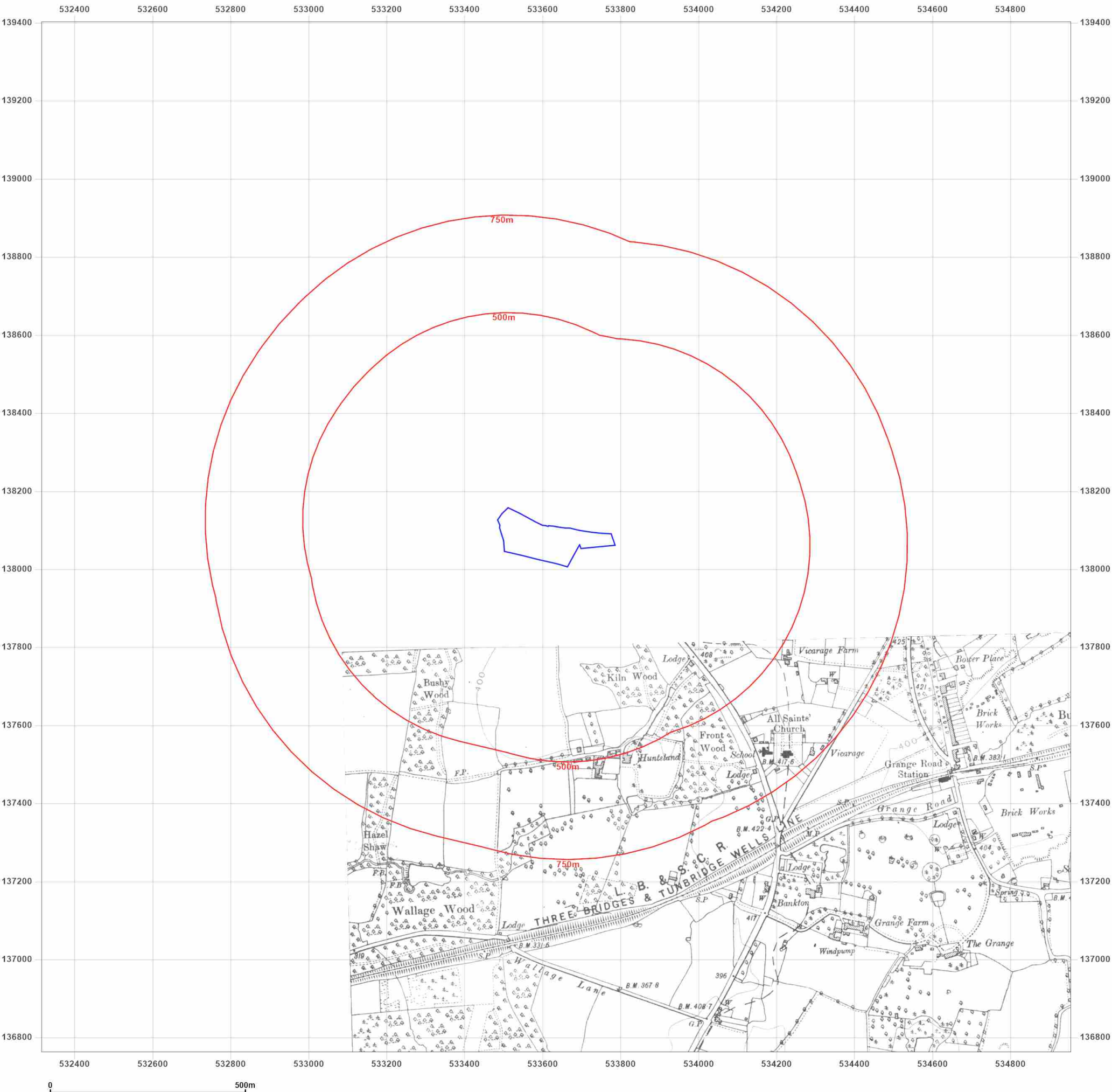
Client Ref: GE23261/PO8927
Report Ref: GS-CQM-3MR-2QR-P1K
Grid Ref: 533634, 138082

Map Name: County Series

Map date: 1912

Scale: 1:10,560

Printed at: 1:10,560



Surveyed 1874
Revised 1912
Edition 1912
Copyright N/A
Levelled N/A



Produced by
Groundsure Insights
T: 08444 159000
E: info@groundsure.com
W: www.groundsure.com

© Crown copyright and database rights 2024 Ordnance Survey 100035207

Production date: 22 July 2025

Map legend available at:
www.groundsure.com/sites/default/files/groundsure_legend.pdf

Site Details:

CRAWLEY DOWN, WEST
SUSSEX, RH10 4HN

Client Ref: GE23261/PO8927
Report Ref: GS-CQM-3MR-2QR-P1K
Grid Ref: 533634, 138082

Map Name: County Series


Map date: 1914

Scale: 1:10,560

Printed at: 1:10,560



Surveyed 1870
Revised 1914
Edition 1914
Copyright N/A
Levelled N/A

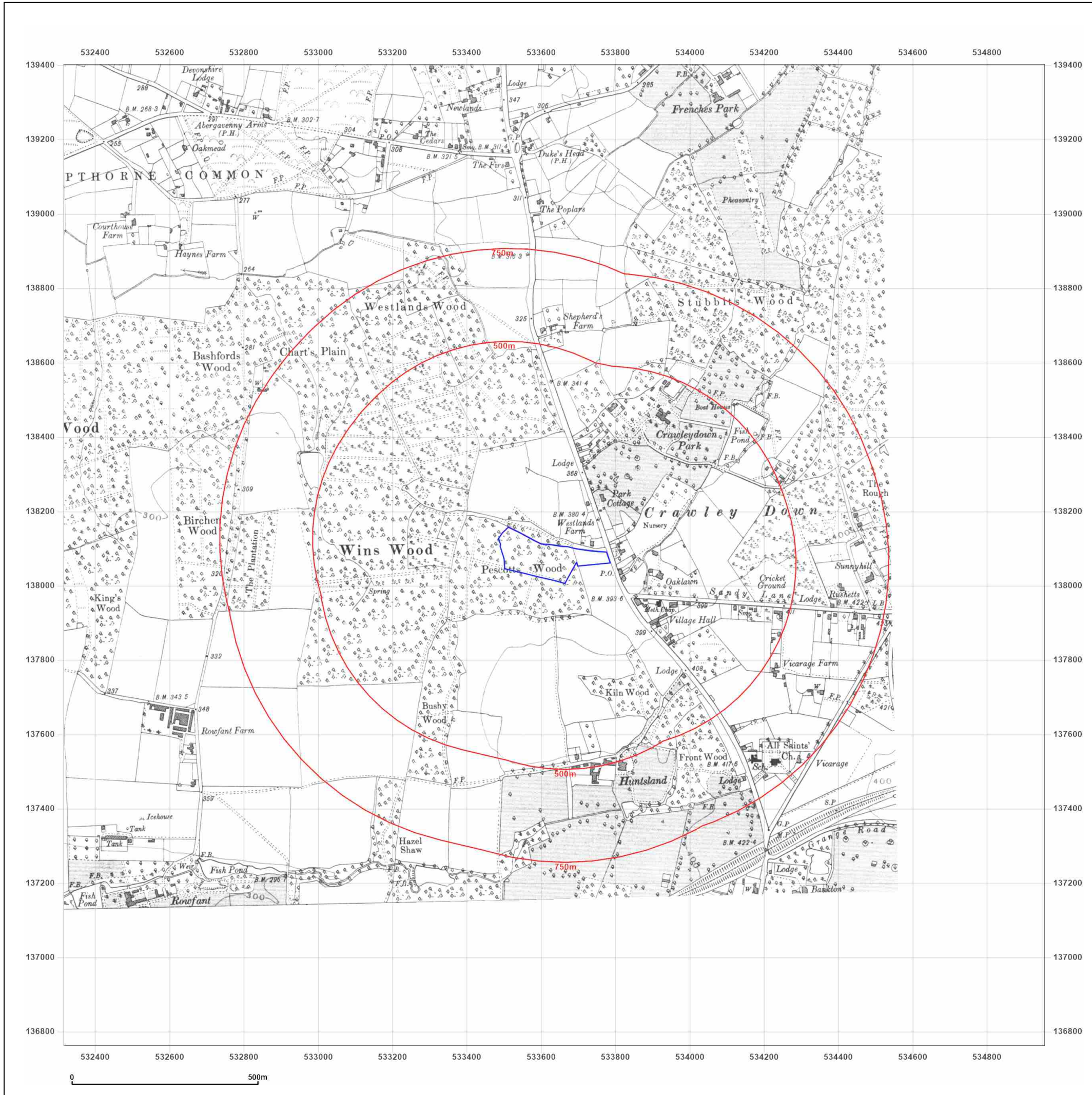


Produced by
Groundsure Insights
T: 08444 159000
E: info@groundsure.com
W: www.groundsure.com

© Crown copyright and database rights 2024 Ordnance Survey 100035207

Production date: 22 July 2025

Map legend available at:
www.groundsure.com/sites/default/files/groundsure_legend.pdf



Site Details:

CRAWLEY DOWN, WEST
SUSSEX, RH10 4HN

Client Ref: GE23261/PO8927
Report Ref: GS-CQM-3MR-2QR-P1K
Grid Ref: 533634, 138082

Map Name: County Series

Map date: 1914

Scale: 1:10,560

Printed at: 1:10,560



Surveyed 1870
Revised 1914
Edition N/A
Copyright N/A
Levelled N/A

Surveyed 1870
Revised 1914
Edition N/A
Copyright N/A
Levelled N/A

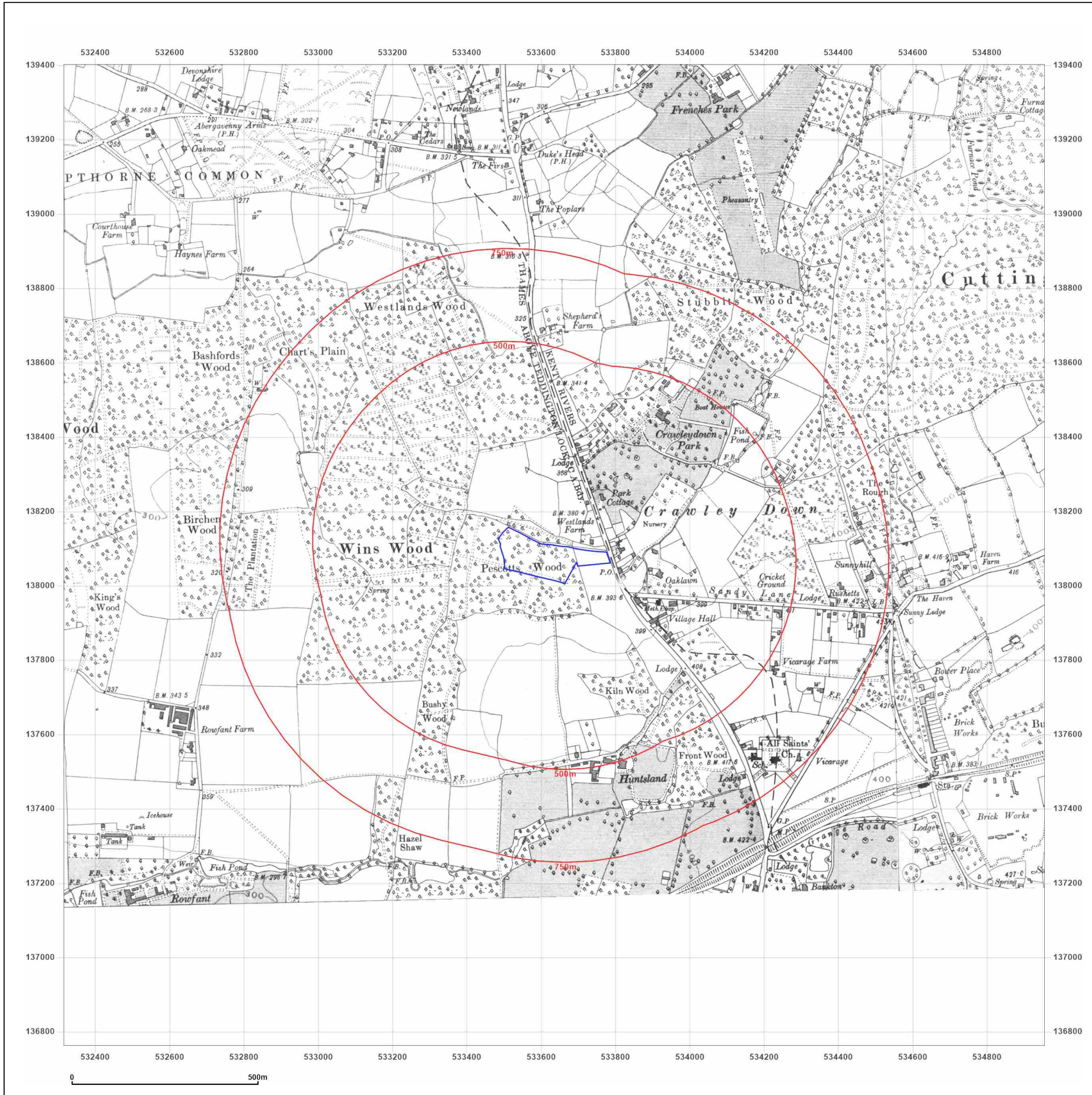


Produced by
Groundsure Insights
T: 08444 159000
E: info@groundsure.com
W: www.groundsure.com

© Crown copyright and database rights 2024 Ordnance Survey 100035207

Production date: 22 July 2025

Map legend available at:
www.groundsure.com/sites/default/files/groundsure_legend.pdf



Site Details:

CRAWLEY DOWN, WEST
SUSSEX, RH10 4HN

Client Ref: GE23261/PO8927
Report Ref: GS-CQM-3MR-2QR-P1K
Grid Ref: 533634, 138082

Map Name: County Series

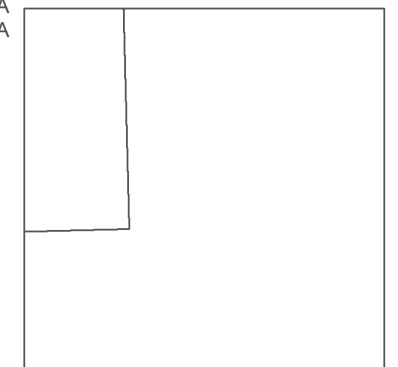
Map date: 1933

Scale: 1:10,560

Printed at: 1:10,560



Surveyed 1873
Revised 1933
Edition N/A
Copyright N/A
Levelled N/A

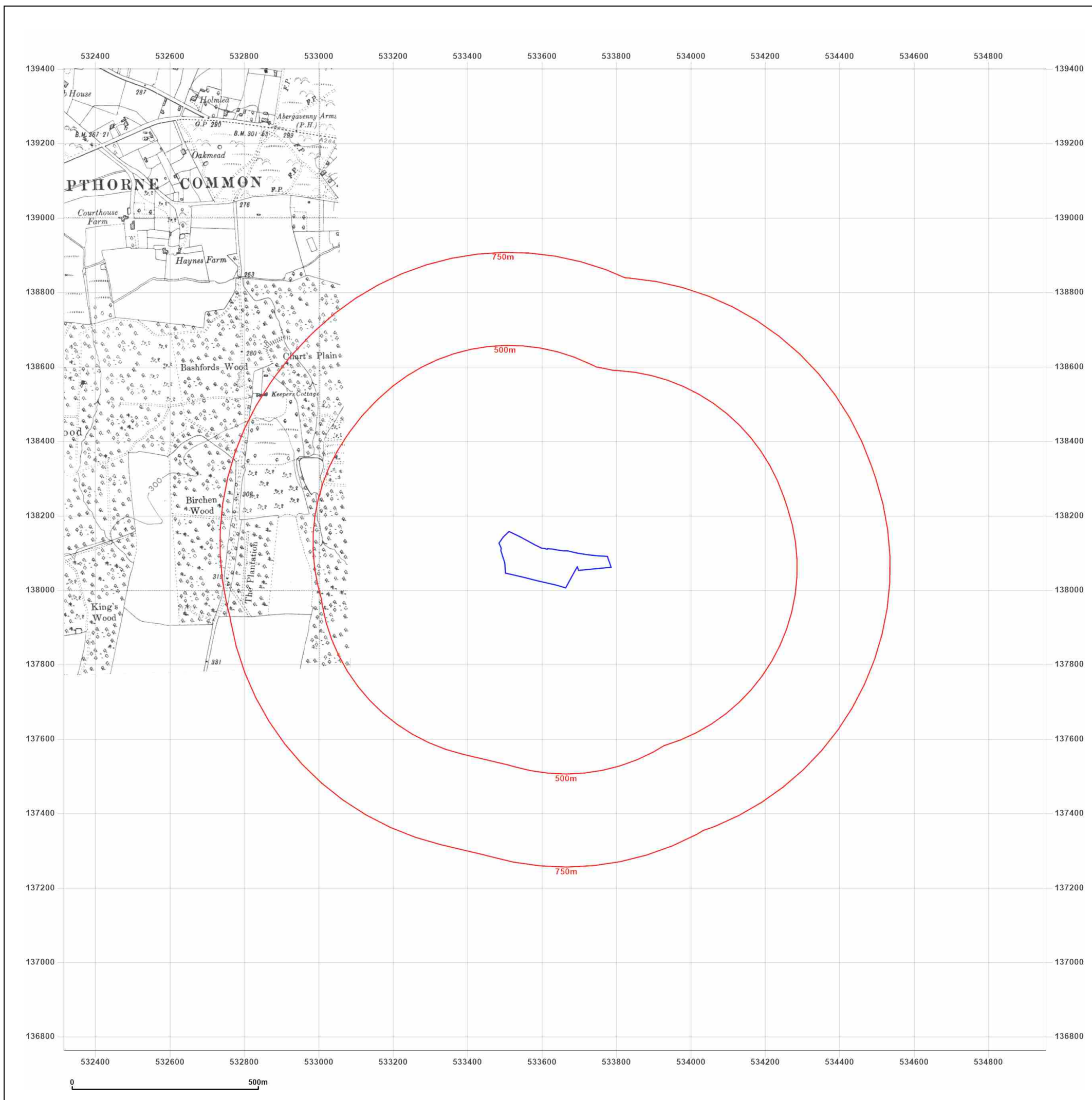


Produced by
Groundsure Insights
T: 08444 159000
E: info@groundsure.com
W: www.groundsure.com

© Crown copyright and database rights 2024 Ordnance Survey 100035207

Production date: 22 July 2025

Map legend available at:
www.groundsure.com/sites/default/files/groundsure_legend.pdf



Site Details:

CRAWLEY DOWN, WEST
SUSSEX, RH10 4HN

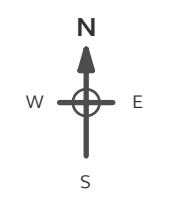
Client Ref: GE23261/PO8927
Report Ref: GS-CQM-3MR-2QR-P1K
Grid Ref: 533634, 138082

Map Name: County Series

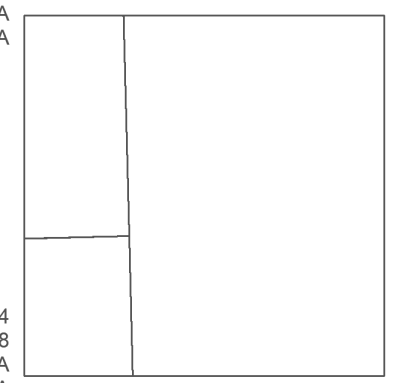
Map date: 1933-1938

Scale: 1:10,560

Printed at: 1:10,560



Surveyed 1873
Revised 1933
Edition N/A
Copyright N/A
Levelled N/A



Surveyed 1874
Revised 1938
Edition N/A
Copyright N/A
Levelled N/A



Produced by
Groundsure Insights
T: 08444 159000
E: info@groundsure.com
W: www.groundsure.com

© Crown copyright and database rights 2024 Ordnance Survey 100035207

Production date: 22 July 2025

Map legend available at:
www.groundsure.com/sites/default/files/groundsure_legend.pdf

