

**Site Details:**

CRAWLEY DOWN, WEST  
SUSSEX, RH10 4HN

**Client Ref:** GE23261/PO8927  
**Report Ref:** GS-CQM-3MR-2QR-P1K  
**Grid Ref:** 533634, 138082

**Map Name:** County Series

**Map date:** 1948

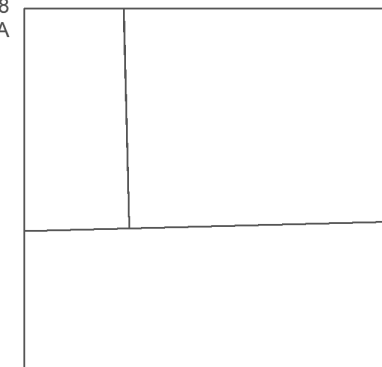
**Scale:** 1:10,560

**Printed at:** 1:10,560



Surveyed 1873  
Revised 1912  
Edition 1948  
Copyright 1948  
Levelled N/A

Surveyed 1874  
Revised 1948  
Edition N/A  
Copyright N/A  
Levelled 1943

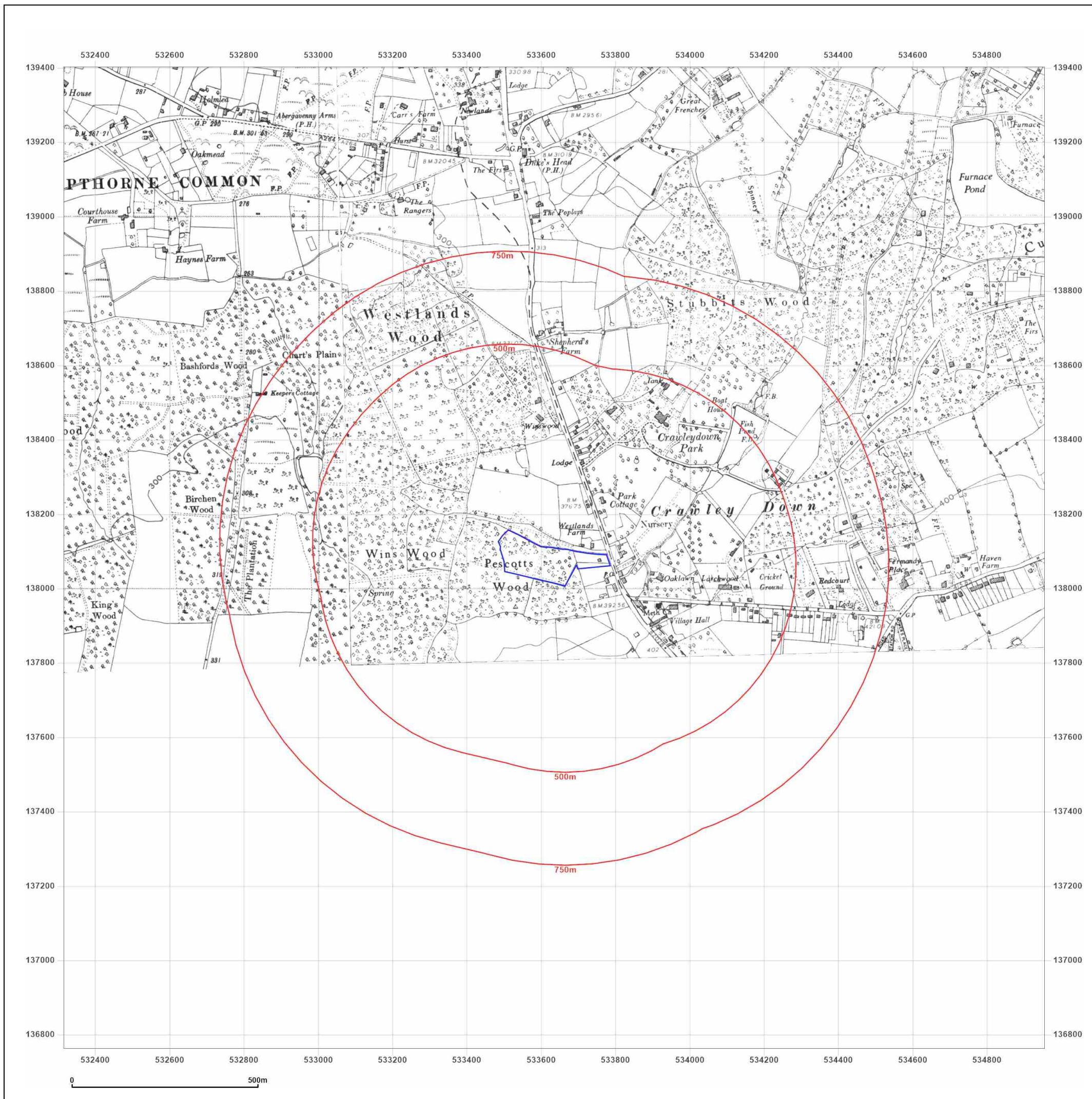


Produced by  
Groundsure Insights  
T: 08444 159000  
E: [info@groundsure.com](mailto:info@groundsure.com)  
W: [www.groundsure.com](http://www.groundsure.com)

© Crown copyright and database rights 2024 Ordnance Survey 100035207

Production date: 22 July 2025

Map legend available at:  
[www.groundsure.com/sites/default/files/groundsure\\_legend.pdf](http://www.groundsure.com/sites/default/files/groundsure_legend.pdf)



**Site Details:**

CRAWLEY DOWN, WEST  
SUSSEX, RH10 4HN

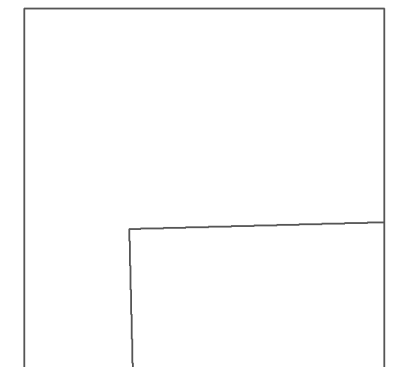
**Client Ref:** GE23261/PO8927  
**Report Ref:** GS-CQM-3MR-2QR-P1K  
**Grid Ref:** 533634, 138082

**Map Name:** County Series

**Map date:** 1948

**Scale:** 1:10,560

**Printed at:** 1:10,560



Surveyed 1874  
Revised 1948  
Edition N/A  
Copyright N/A  
Levelled 1937

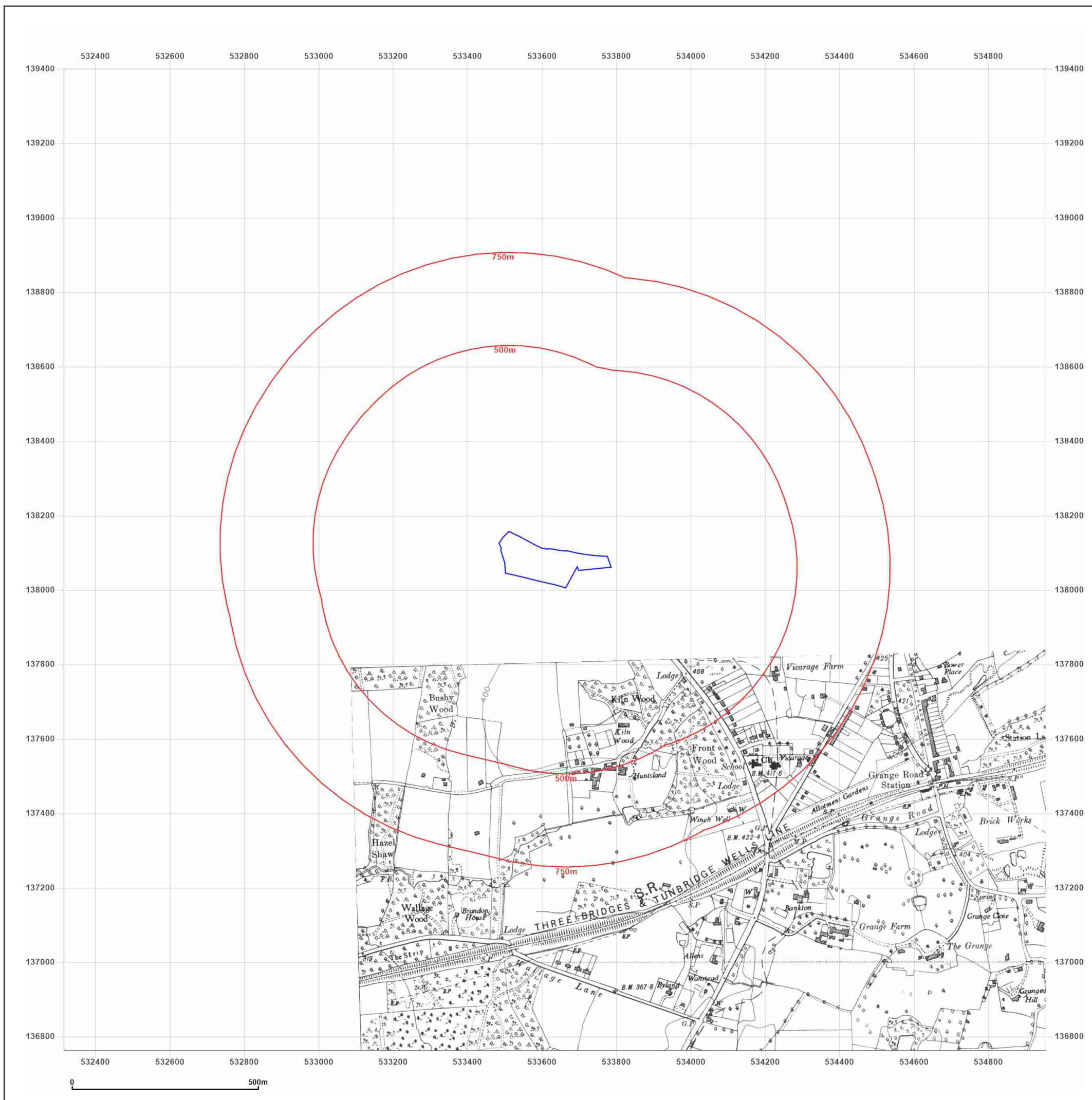


Produced by  
Groundsure Insights  
T: 08444 159000  
E: [info@groundsure.com](mailto:info@groundsure.com)  
W: [www.groundsure.com](http://www.groundsure.com)

© Crown copyright and database rights 2024 Ordnance Survey 100035207

Production date: 22 July 2025

Map legend available at:  
[www.groundsure.com/sites/default/files/groundsure\\_legend.pdf](http://www.groundsure.com/sites/default/files/groundsure_legend.pdf)



**Site Details:**

CRAWLEY DOWN, WEST  
SUSSEX, RH10 4HN

**Client Ref:** GE23261/PO8927  
**Report Ref:** GS-CQM-3MR-2QR-P1K  
**Grid Ref:** 533634, 138082

**Map Name:** Provisional

**Map date:** 1963

**Scale:** 1:10,560

**Printed at:** 1:10,560



Surveyed 1874  
Revised 1955  
Edition N/A  
Copyright 1963  
Levelled N/A

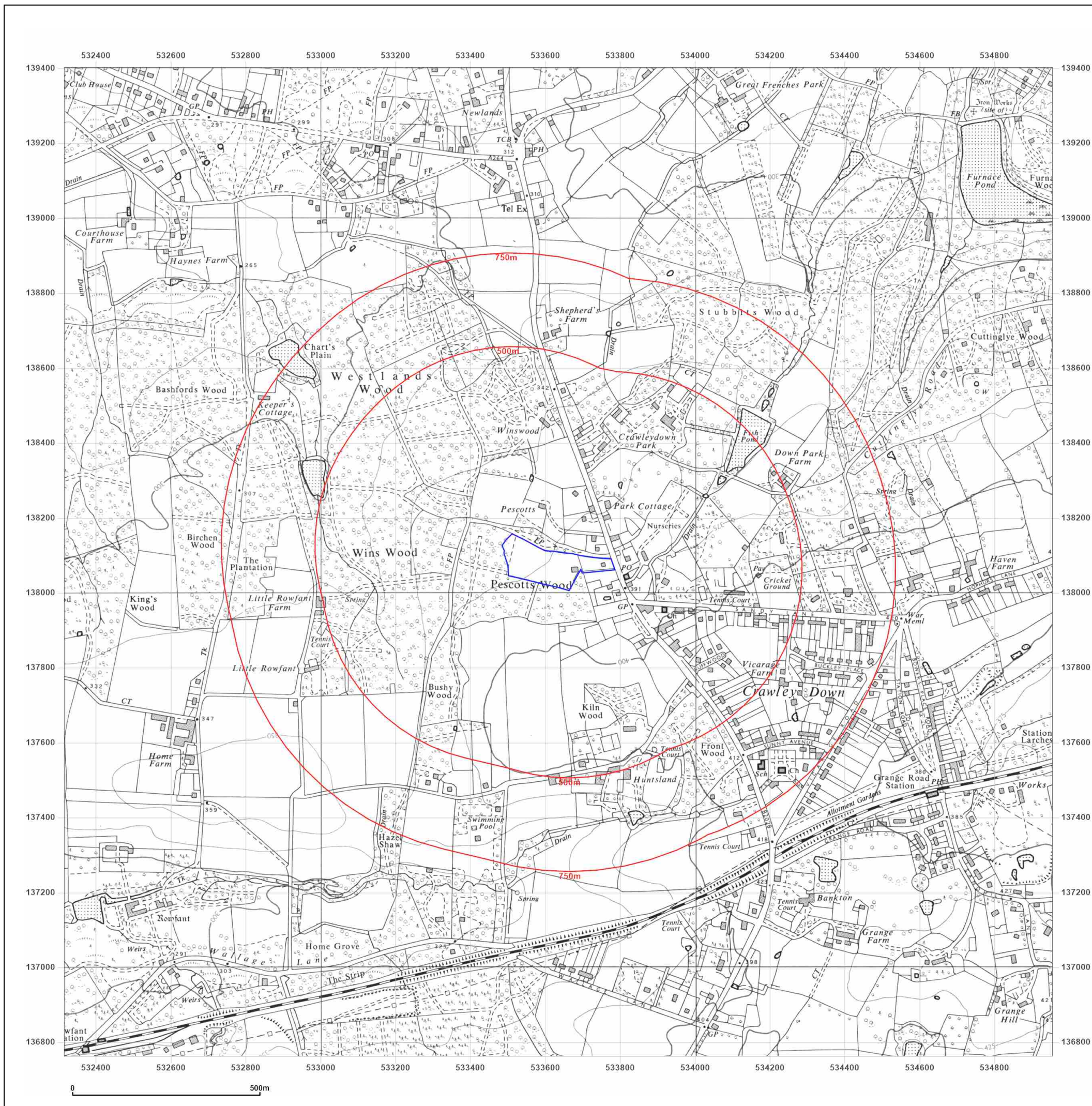


Produced by  
Groundsure Insights  
T: 08444 159000  
E: [info@groundsure.com](mailto:info@groundsure.com)  
W: [www.groundsure.com](http://www.groundsure.com)

© Crown copyright and database rights 2024 Ordnance Survey 100035207

Production date: 22 July 2025

Map legend available at:  
[www.groundsure.com/sites/default/files/groundsure\\_legend.pdf](http://www.groundsure.com/sites/default/files/groundsure_legend.pdf)



**Site Details:**

CRAWLEY DOWN, WEST  
SUSSEX, RH10 4HN

**Client Ref:** GE23261/PO8927  
**Report Ref:** GS-CQM-3MR-2QR-P1K  
**Grid Ref:** 533634, 138082

**Map Name:** Provisional

**Map date:** 1968

**Scale:** 1:10,560

**Printed at:** 1:10,560



Surveyed 1968  
Revised 1968  
Edition N/A  
Copyright N/A  
Levelled N/A

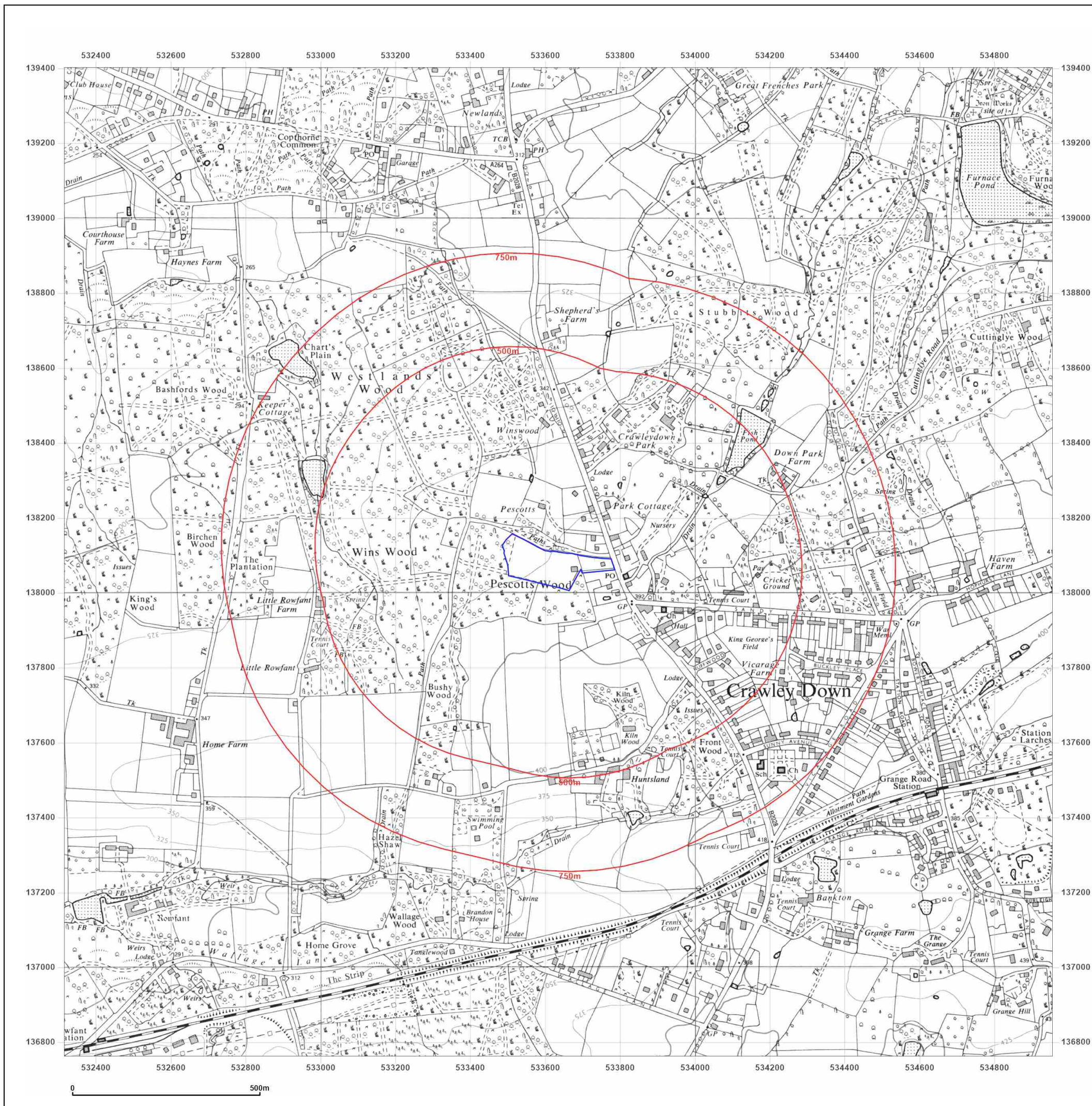


Produced by  
Groundsure Insights  
T: 08444 159000  
E: [info@groundsure.com](mailto:info@groundsure.com)  
W: [www.groundsure.com](http://www.groundsure.com)

© Crown copyright and database rights 2024 Ordnance Survey 100035207

Production date: 22 July 2025

Map legend available at:  
[www.groundsure.com/sites/default/files/groundsure\\_legend.pdf](http://www.groundsure.com/sites/default/files/groundsure_legend.pdf)



**Site Details:**

CRAWLEY DOWN, WEST  
SUSSEX, RH10 4HN

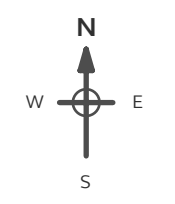
**Client Ref:** GE23261/PO8927  
**Report Ref:** GS-CQM-3MR-2QR-P1K  
**Grid Ref:** 533634, 138082

**Map Name:** National Grid


**Map date:** 1974

**Scale:** 1:10,000

**Printed at:** 1:10,000



Surveyed 1973  
Revised 1974  
Edition N/A  
Copyright N/A  
Levelled N/A

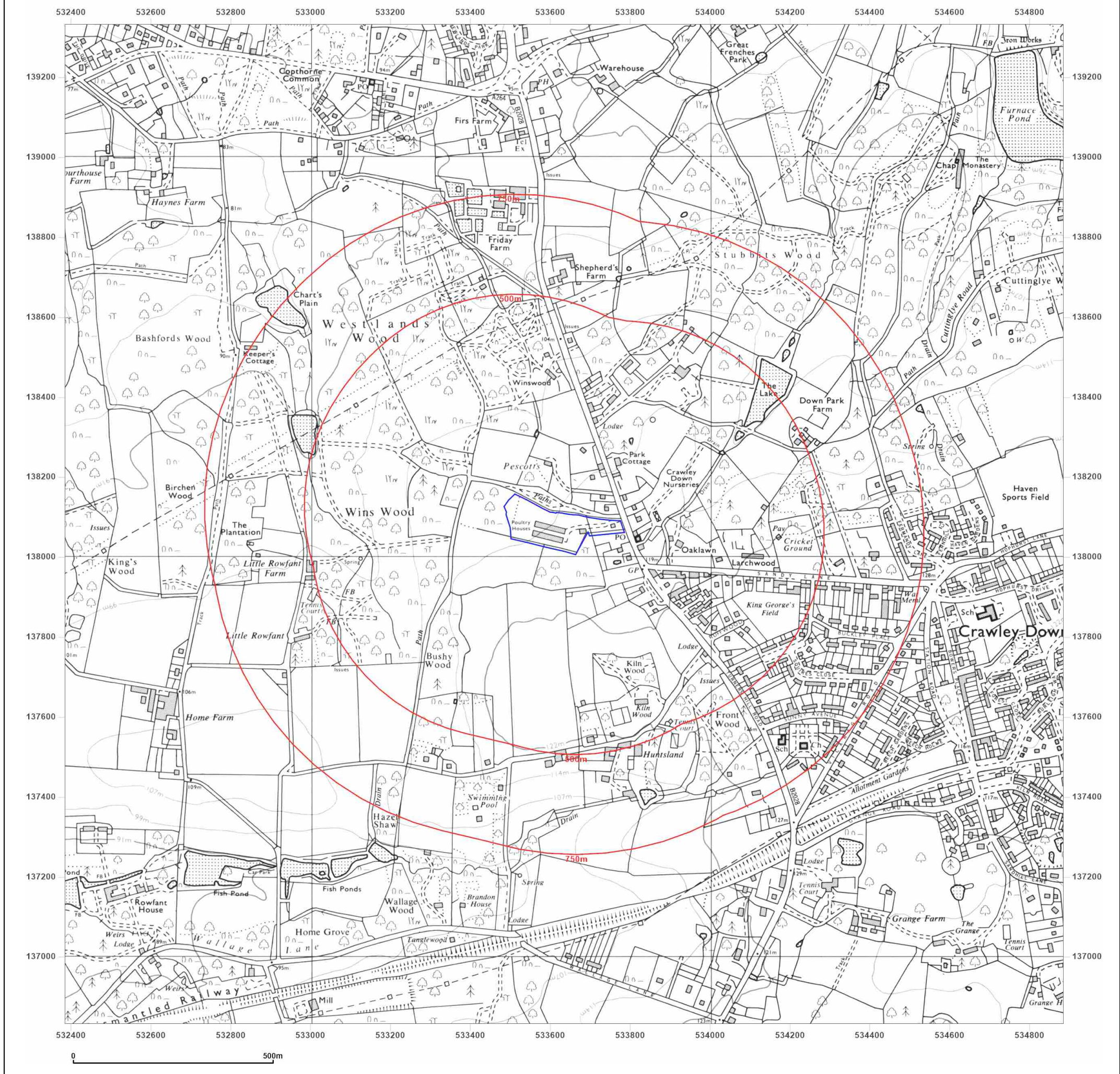


Produced by  
Groundsure Insights  
T: 08444 159000  
E: [info@groundsure.com](mailto:info@groundsure.com)  
W: [www.groundsure.com](http://www.groundsure.com)

© Crown copyright and database rights 2024 Ordnance Survey 100035207

Production date: 22 July 2025

Map legend available at:  
[www.groundsure.com/sites/default/files/groundsure\\_legend.pdf](http://www.groundsure.com/sites/default/files/groundsure_legend.pdf)



**Site Details:**

CRAWLEY DOWN, WEST  
SUSSEX, RH10 4HN

**Client Ref:** GE23261/PO8927  
**Report Ref:** GS-CQM-3MR-2QR-P1K  
**Grid Ref:** 533634, 138082

**Map Name:** National Grid

**Map date:** 1992

**Scale:** 1:10,000

**Printed at:** 1:10,000



Surveyed 1990  
Revised 1992  
Edition N/A  
Copyright N/A  
Levelled N/A

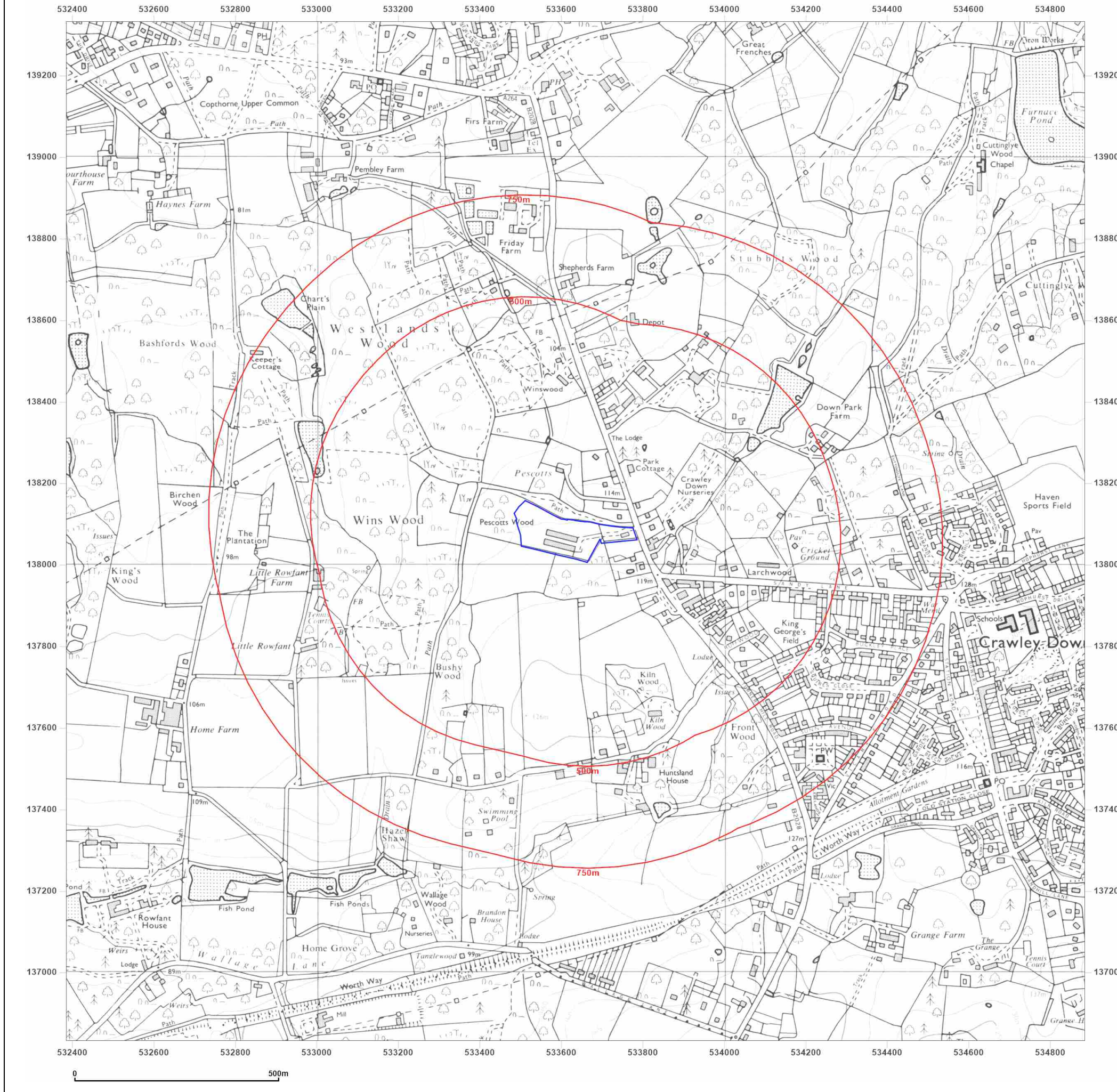


Produced by  
Groundsure Insights  
T: 08444 159000  
E: [info@groundsure.com](mailto:info@groundsure.com)  
W: [www.groundsure.com](http://www.groundsure.com)

© Crown copyright and database rights 2024 Ordnance Survey 100035207

Production date: 22 July 2025


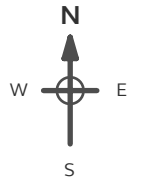
Map legend available at:  
[www.groundsure.com/sites/default/files/groundsure\\_legend.pdf](http://www.groundsure.com/sites/default/files/groundsure_legend.pdf)



**Site Details:**  
 CRAWLEY DOWN, WEST SUSSEX, RH10 4HN

**Client Ref:** GE23261/PO8927  
**Report Ref:** GS-CQM-3MR-2QR-P1K  
**Grid Ref:** 533634, 138082

**Map Name:** National Grid  
**Map date:** 2001  
**Scale:** 1:10,000  
**Printed at:** 1:10,000



**Powered by**  


Produced by  
 Groundsure Insights  
 T: 08444 159000  
 E: [info@groundsure.com](mailto:info@groundsure.com)  
 W: [www.groundsure.com](http://www.groundsure.com)

© Crown copyright and database rights 2024 Ordnance Survey 100035207

Production date: 22 July 2025


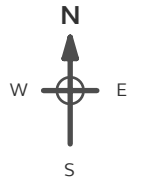
Map legend available at:  
[www.groundsure.com/sites/default/files/groundsure\\_legend.pdf](http://www.groundsure.com/sites/default/files/groundsure_legend.pdf)



**Site Details:**  
 CRAWLEY DOWN, WEST SUSSEX, RH10 4HN

**Client Ref:** GE23261/PO8927  
**Report Ref:** GS-CQM-3MR-2QR-P1K  
**Grid Ref:** 533634, 138082

**Map Name:** National Grid  
**Map date:** 2010  
**Scale:** 1:10,000  
**Printed at:** 1:10,000



**Powered by**  Produced by Groundsure Insights  
 T: 08444 159000  
 E: [info@groundsure.com](mailto:info@groundsure.com)  
 W: [www.groundsure.com](http://www.groundsure.com)

© Crown copyright and database rights 2024 Ordnance Survey 100035207


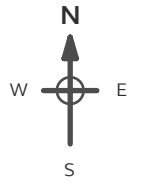
Production date: 22 July 2025

Map legend available at: [www.groundsure.com/sites/default/files/groundsure\\_legend.pdf](http://www.groundsure.com/sites/default/files/groundsure_legend.pdf)

**Site Details:**  
 CRAWLEY DOWN, WEST SUSSEX, RH10 4HN

**Client Ref:** GE23261/PO8927  
**Report Ref:** GS-CQM-3MR-2QR-P1K  
**Grid Ref:** 533634, 138082

**Map Name:** National Grid  
**Map date:** 2025  
**Scale:** 1:10,000  
**Printed at:** 1:10,000



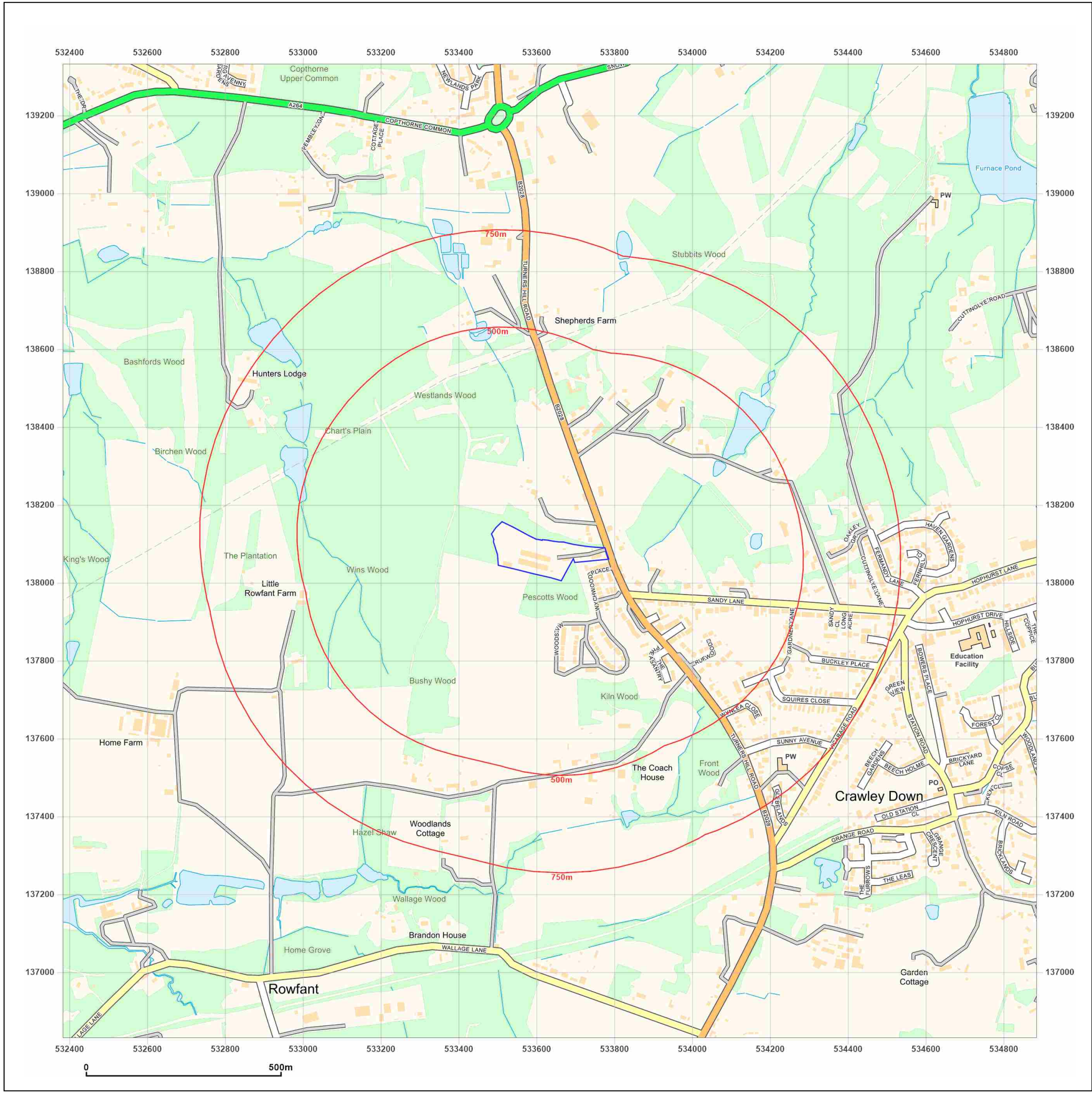
**Powered by**  


Produced by  
 Groundsure Insights  
 T: 08444 159000  
 E: [info@groundsure.com](mailto:info@groundsure.com)  
 W: [www.groundsure.com](http://www.groundsure.com)

© Crown copyright and database rights 2024 Ordnance Survey 100035207

Production date: 22 July 2025

Map legend available at:  
[www.groundsure.com/sites/default/files/groundsure\\_legend.pdf](http://www.groundsure.com/sites/default/files/groundsure_legend.pdf)


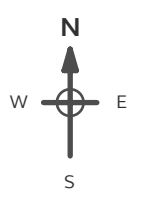


**Site Details:**

CRAWLEY DOWN, WEST  
SUSSEX, RH10 4HN

**Client Ref:** GE23261/PO8927  
**Report Ref:** GS-CQM-3MR-2QR-P1K\_Landline\_1\_1  
**Grid Ref:** 533484, 138082

**Map Name:** LandLine  
**Map date:** 2003  
**Scale:** 1:1,250  
**Printed at:** 1:1,250

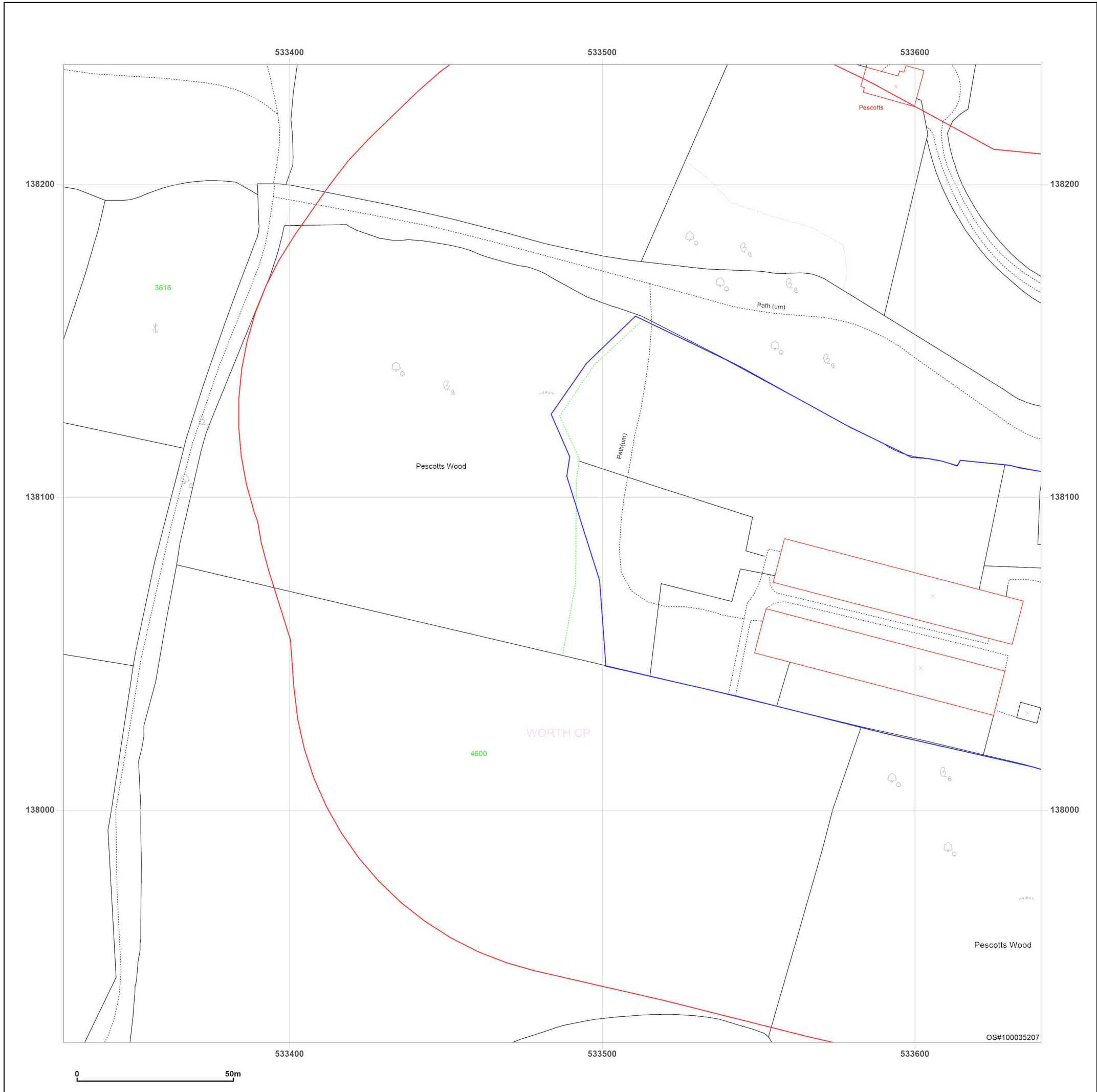


Powered by  Produced by  
Groundsure Insights  
T: 08444 159000  
E: [info@groundsure.com](mailto:info@groundsure.com)  
W: [www.groundsure.com](http://www.groundsure.com)

© Crown copyright and database rights 2024 Ordnance Survey 100035207

Production date: 22 July 2025

Map legend available at:  
[www.groundsure.com/sites/default/files/groundsure\\_legend.pdf](http://www.groundsure.com/sites/default/files/groundsure_legend.pdf)



**Site Details:**

CRAWLEY DOWN, WEST  
SUSSEX, RH10 4HN


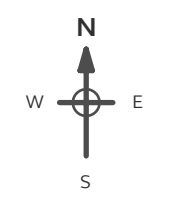
**Client Ref:** GE23261/PO8927  
**Report Ref:** GS-CQM-3MR-2QR-P1K\_Landline\_2\_1  
**Grid Ref:** 533784, 138082

**Map Name:** LandLine

**Map date:** 2003

**Scale:** 1:1,250

**Printed at:** 1:1,250



Produced by  
Groundsure Insights  
T: 08444 159000  
E: [info@groundsure.com](mailto:info@groundsure.com)  
W: [www.groundsure.com](http://www.groundsure.com)

© Crown copyright and database rights 2024 Ordnance Survey 100035207

Production date: 22 July 2025

Map legend available at:  
[www.groundsure.com/sites/default/files/groundsure\\_legend.pdf](http://www.groundsure.com/sites/default/files/groundsure_legend.pdf)

