











-  Site boundary
-  Location for proposed primary vehicular, pedestrian and cycle access roads (refer to Detailed Plans)
-  Existing road infrastructure
-  Public right of way: Footpath
-  Pedestrian links to be retained
-  Zone for pedestrian access
-  Zone for pedestrian and cycle access
-  Location for emergency, pedestrian and cycle access
-  Access for properties associated with Huntsland to be retained
-  Indicative alignment of shared cycle and foot link (*exact alignment to be resolved through reserved matters*)



Project
Land West of Turners Hill Road and North of Huntsland, including land at Hurst Farm, Turners Hill Road Crawley Down West Sussex

Drawing Title
Access & Movement Parameter Plan

| | | | |
|--------------------|-----------------------|----------------|----------------|
| Date 10/02/2026 | Scale 1:2,500 @ A3 | Drawn by JB | Check by SR |
| Project No 1314 | Drawing No 013-04 | Revision A | |