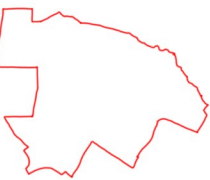




LEGEND




Site Boundary
Site Area = circa. 9.4 ha




Developable Area Residential Use
- Class C3 (to include roads, new
- roundabout and associated
- infrastructure)
- circa. 5.6 ha




Existing Water Course




Swales / Attenuation




Green Infrastructure - including
Public Open Spaces, equipped
childrens play areas, associated
landscaping and ecological
margins, Landscape Buffering
Footpaths, drainage, Utilities and Services.
Existing trees, hedging and field boundaries.



Proposed Access Locations



Listed Building



Proposed Link



FAIRFAX AQISITIONS LTD

project:

Land North of:
**BALCOMBE ROAD,
HAYWARDS HEATH**

title:

LAND USE - PARAMETERS PLAN

date: Jan '26	scale: 1:1250 @ A1
drawing number: 2508/PL.03	Rev. A

Paul Hewett R.I.B.A.

CHARTERED ARCHITECT

Paul Hewett BA(Hons) DipArch(Hons) R.I.B.A.
CHARTERED ARCHITECT
51 Foxdale Drive : Angmering : West Sussex
BN16 4HF
Tel: 01903 778701
email: hewett439@btinternet.com