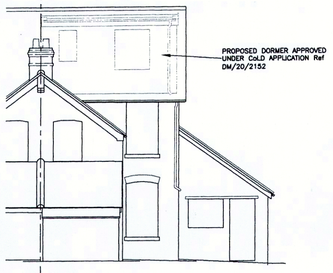

- NORTH EAST ELEVATION - 1:100 -
- EXISTING -

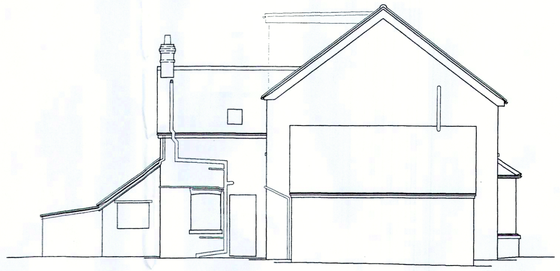

- NORTH WEST ELEVATION -

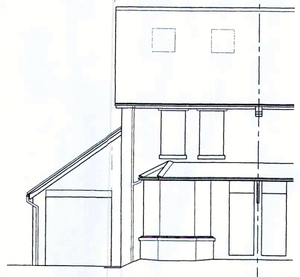

- SOUTH WEST (FRONT) ELEVATION -

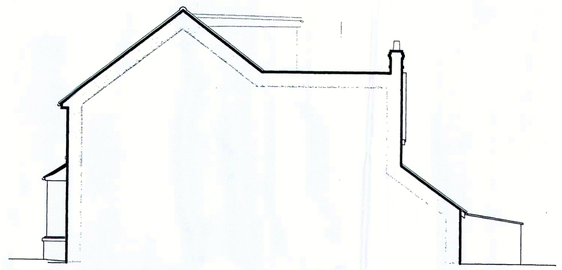

- SOUTH EAST ELEVATION -

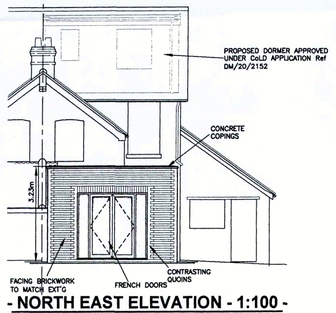

- NORTH EAST ELEVATION - 1:100 -
- PROPOSED -

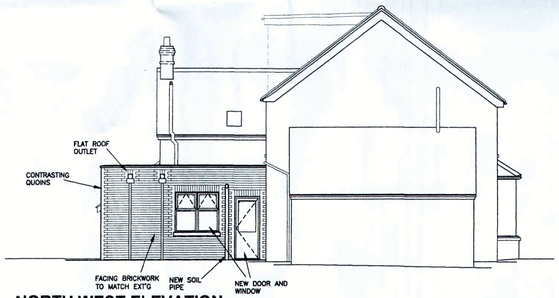

- NORTH WEST ELEVATION -

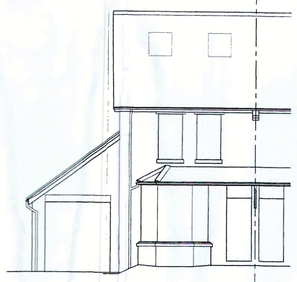

- SOUTH WEST (FRONT) ELEVATION -

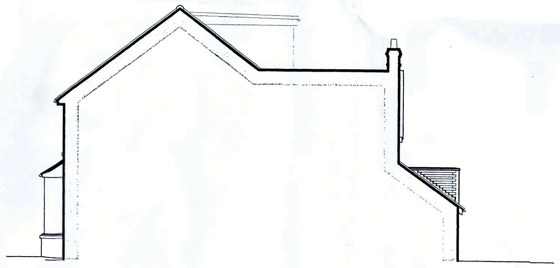

- SOUTH EAST ELEVATION -

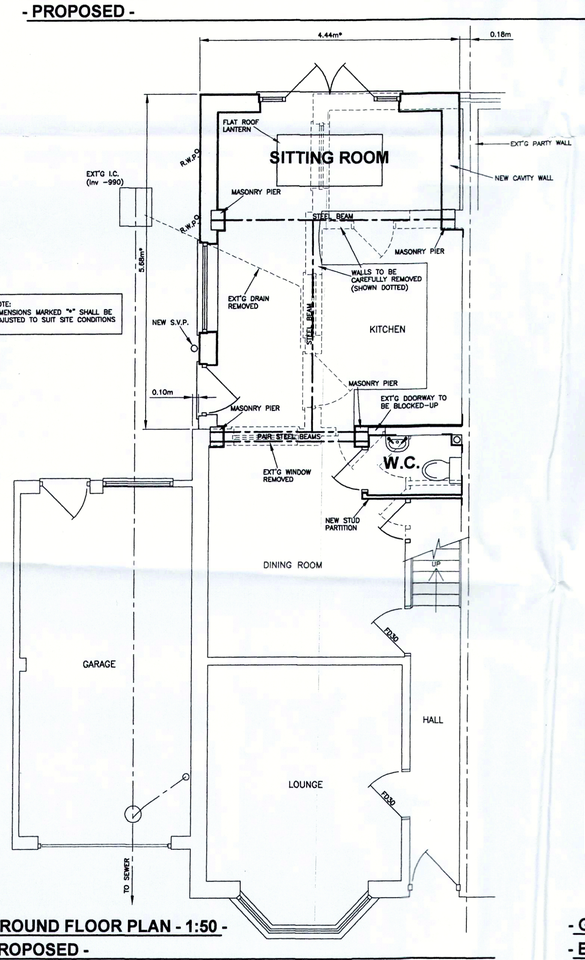

NOTE:
DIMENSIONS MARKED "*" SHALL BE ADJUSTED TO SUIT SITE CONDITIONS

- GROUND FLOOR PLAN - 1:50 -
- PROPOSED -

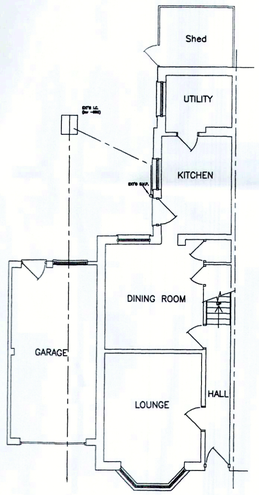

- GROUND FLOOR PLAN - 1:100 -
- EXISTING -

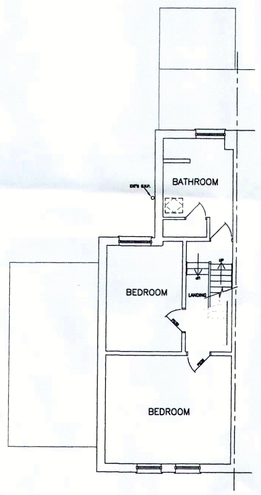

- FIRST FLOOR PLAN -

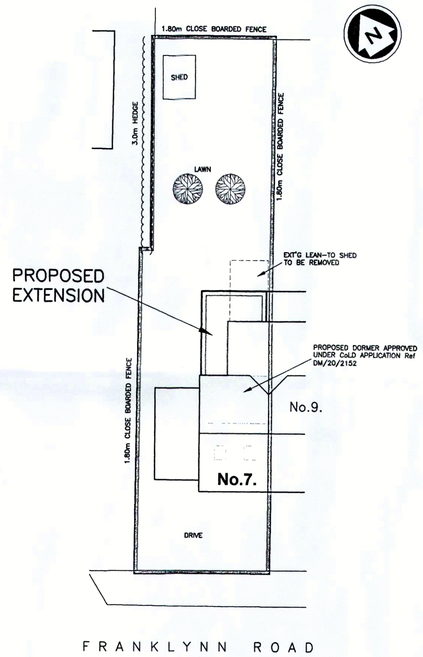

- SITE PLAN - 1:200 -

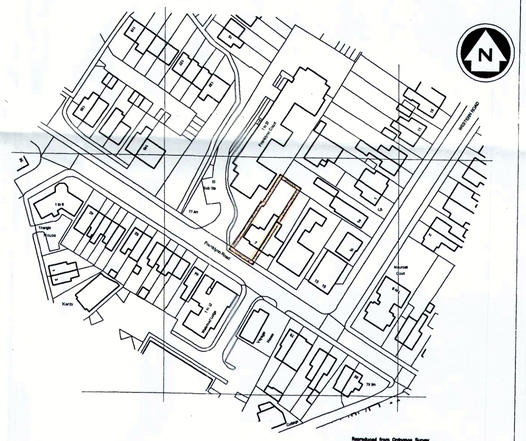

- LOCATION PLAN - 1:1250 -

Reproduced from Ordnance Survey mapping by permission of Ordnance Survey on behalf of Her Majesty's Stationery Office. © Crown copyright. Licence number: 100022432

SCALE BARS

1:50	0	0.5	1.0	2.0	3.0	4.0	5.0	6.0m					
1:100	0	1.0	2.0	4.0	6.0	8.0	10.0	12.0m					
1:200	0	2.0	4.0	8.0	12.0	16.0	20.0	24.0m					
1:500	0	5.0	10.0	20.0	30.0	40.0	50.0	60.0m					
1:1250	0	5	10	20	30	40	50	60	70	80	90	100	110	120	130	140	150m
1:2500	0	10	20	40	60	80	100	120	140	160	180	200	220	140	260	280	300m

Revisions

Rev A 27.11.20 DRAWING COMPLETED FOR PLANNING APPLICATION

Client
Mr A Newton

Job Title
PROPOSED REAR EXTENSION

7 FRANKLYNN ROAD
HAYWARDS HEATH
WEST SUSSEX
RH16 4DG

Drawing Title
GENERAL ARRANGEMENT

T. J. Evans
Building Drawings & Technical Service
Holly's Choice
Spithurst Road
Barcombe
East Sussex BN8 5EF
Telephone (01273) 400835
E-mail: Tim@TJEvansLtd.co.uk

Date	May 2020	Paper Size	A1
Drawing Number	520/008/03		A

© T J EVANS Ltd