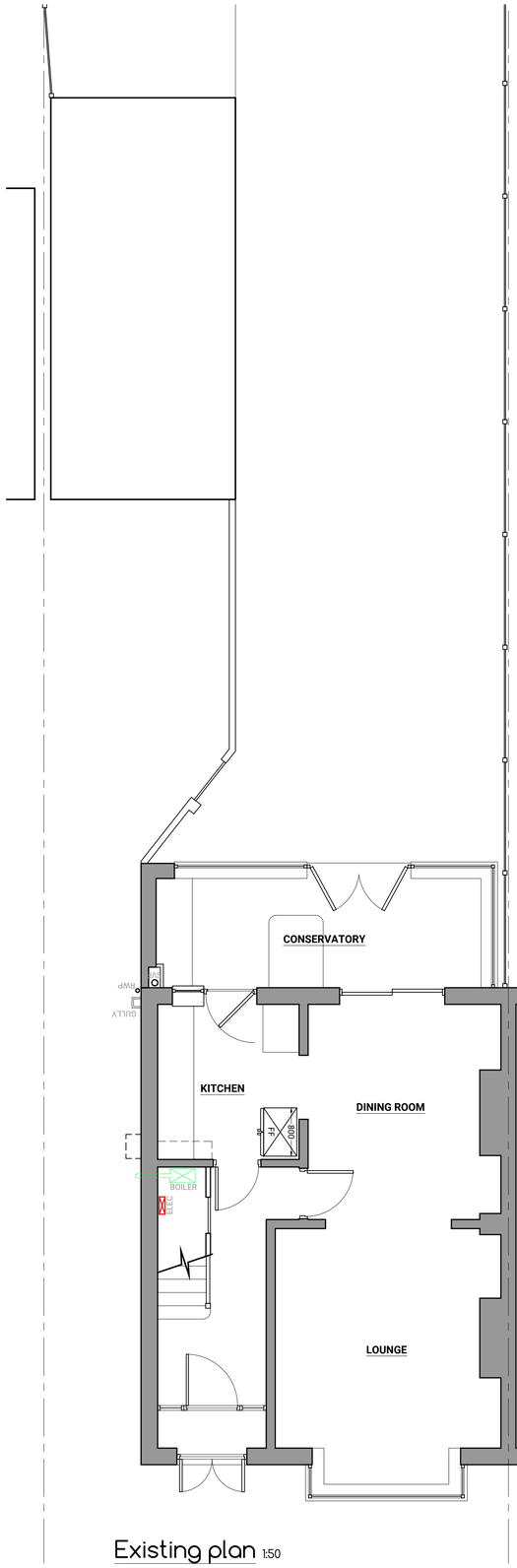
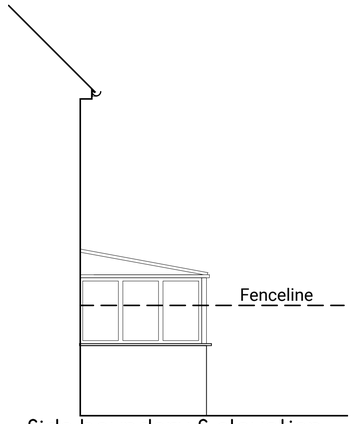


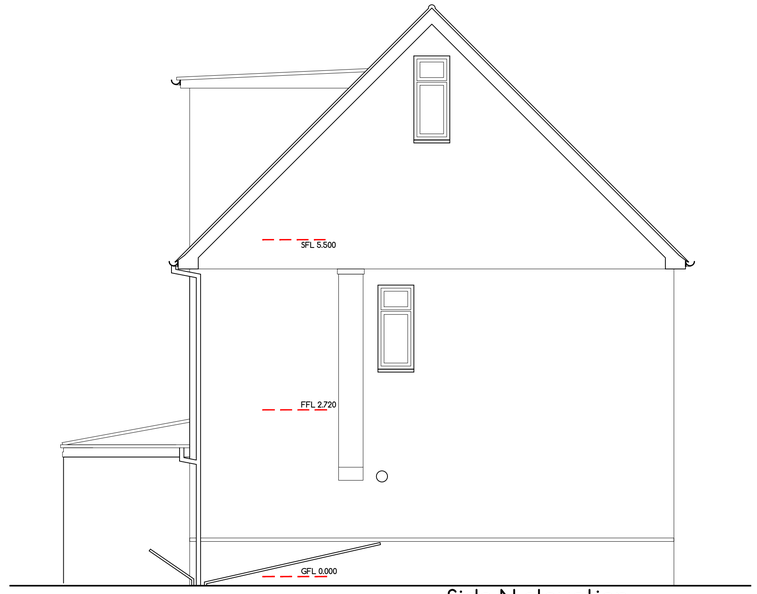

Existing plan 1:50




Side boundary S elevation 1:50

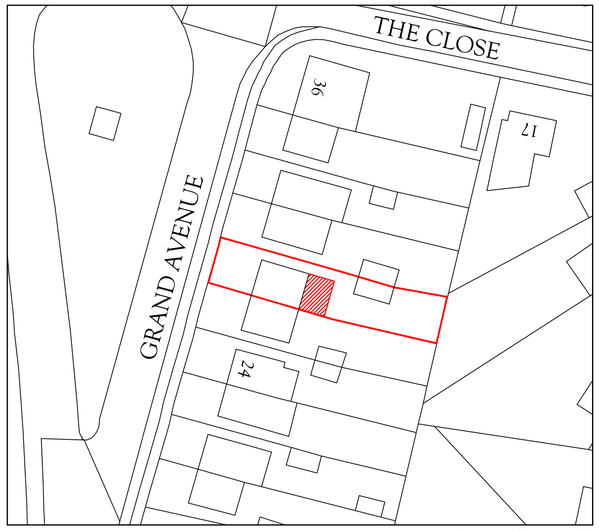



Rear E elevation 1:50




Side N elevation 1:50

0 1 2 3
Scale 1:50 (m)




Block plan 1:500

0 10 20
Scale 1:500 (m)




Location plan 1:1250

0 10 50
Scale 1:1250 (m)

NORTH

© Crown copyright and database rights
2026 Ordnance Survey 0100031673

This drawing has been produced for a particular purpose. To ensure that this purpose is fulfilled and a high quality project is achieved, please observe the following:
• All dimensions are to be checked on site before work commences.
• Any service locations are to be checked on site before work commences.
• Any discrepancies or errors found on this drawing MUST be reported to its originator immediately, to comply with any insurances or statutory requirements.
• All goods, materials and workmanship are to comply with the current Building Regulations and any other requirements as the local statutory authorities may require and are to be to the approval of the engineers specification.
• Any discrepancies or errors found on this drawing MUST be reported to its originator immediately, to comply with any insurances or statutory requirements as the local statutory authorities may require.
IF IN DOUBT ABOUT ANY ELEMENT OF THIS DRAWING, CALL SUPPLIER IMMEDIATELY

CIAT CHARTERED PRACTICE

Geoff Fear Architecture Ltd
Office: 01323 325 987
www.geoffrearchitecture.co.uk
info@geoffrearchitecture.co.uk
36 Warnock Lane, Lower Willingdon
Eastbourne, BN20 9JN

Client
Lara & Matt Thompson

Project
Rear extension & garden building
28 Grand Avenue
Hassocks

Drawing
Location plans
existing GF plan
and elevations

Drawing scale
As shown

Date first issued
June 2026

1862-00 -

Unlicensed version of this drawing

SPITFIRE ARCHITECTURE

A1