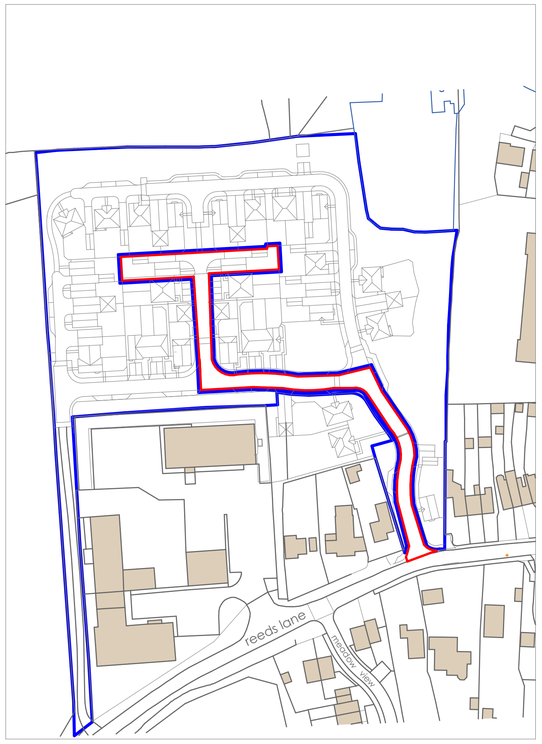

LOCATION PLAN | 1:1250@A1

Mapping contents © Crown copyright and database rights 2025 Ordnance Survey 100035207

0 25 50 75m

N

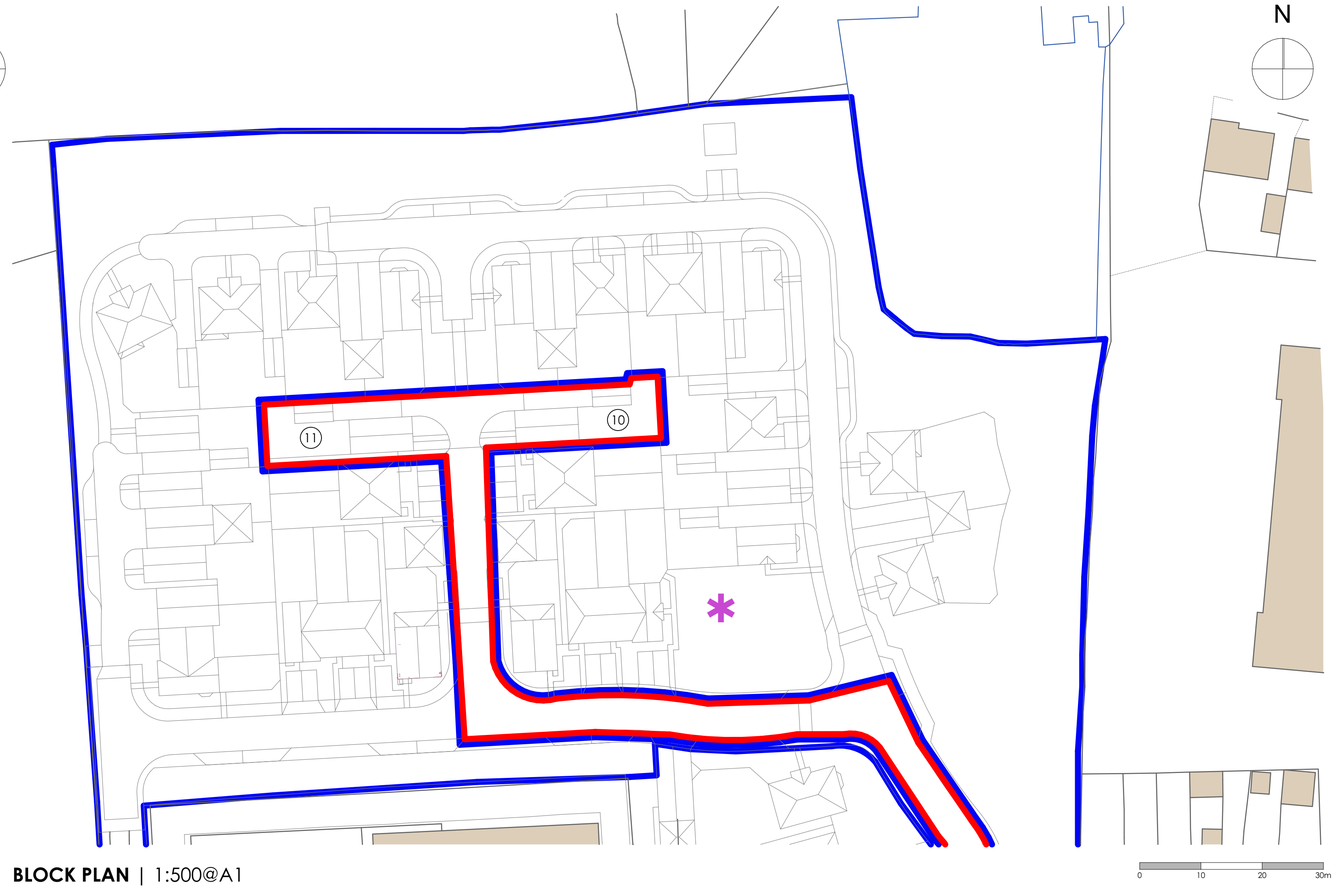

BLOCK PLAN | 1:500@A1

0 10 20 30m

N

* LAYOUT AS APPROVED UNDER APPLICATION REF:**DM/22/0640**

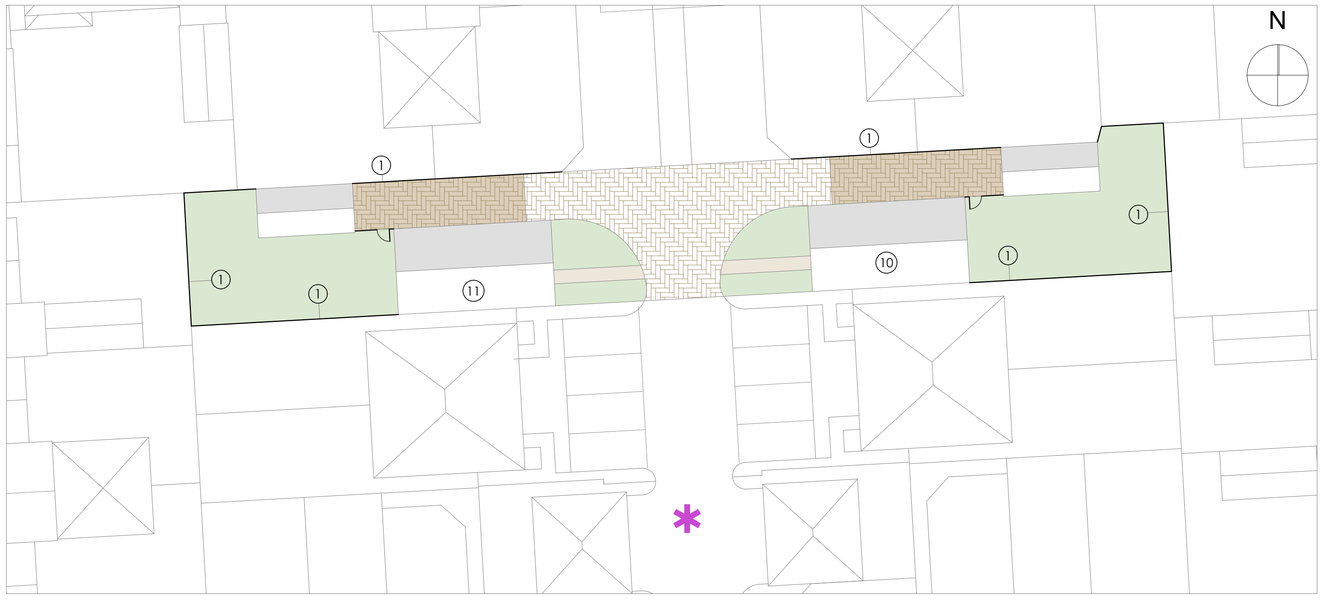

SITE PLAN | 1:200@A1

0 5 10 15m

N

- Permeable Paving | Colour 1
- Permeable Paving | Colour 2
- Paving Slab | 600 x 600 buff
- Landscaped Areas | Refer to detailed landscape plan
- (1) 1.8m high timber close board fence to boundary
- (10) Plot 10 | Refer to drawing C9_25_02_PL_110
- (11) Plot 11 | Refer to drawing C9_25_02_PL_111

A RED LINE TAKEN TO HIGHWAY 12/02/2025

CLOUD 9 ARCHITECTURE

Reeds Lane | Sayers Common

(E) enquiries@cloud9architecture.co.uk (W) www.cloud9architecture.co.uk

Drawing Title | Location_Block Plan

Drawing No | C9_25_02_PL_100_A

Scale | varies@A1 Date | JAN 25 Drawn | IRS

Note: these drawings are prepared for planning purposes only