A1

THIS DRAWING IS THE COPYRIGHT OF MA+D LTD AND MAY BE REPRODUCED EITHER IN HARD COPY OR IN ELECTRONIC FORMAT FOR THE INTERNAL USE OF THE RECIPIENT IN CONNECTION WITH THE PROJECT. IT MAY NOT BE REPRODUCED IN WHOLE OR IN PART OR FURTHER MODIFIED OR EXTRACTED FROM NOR USED FOR ANY OTHER PURPOSE WITHOUT THE PRIOR WRITTEN CONSENT OF MA+D LTD

DO NOT SCALE FROM THIS DRAWING, USE FIGURED DIMENSIONS ONLY

THIS DRAWING MUST BE READ IN CONJUNCTION WITH ALL OTHER RELATED DRAWINGS AND DOCUMENTATION. ANY DISCREPANCY BETWEEN DRAWINGS AND DOCUMENTATION IS TO BE REPORTED IMMEDIATELY TO MA+D LTD

IT IS THE CONTRACTOR'S RESPONSIBILITY TO CHECK ALL DIMENSIONS ON SITE, ANY DISCREPANCY TO BE REPORTED IMMEDIATELY TO MA+D LTD

DETAILS AND SIZES SHOWN ARE INDICATIVE ONLY AND ARE SUBJECT TO CONFIRMATION BY THE RELEVANT SPECIALIST SUB-CONTRACTOR

MA+D LTD ASSERTS ITS MORAL RIGHTS TO BE IDENTIFIED AS THE AUTHORS OF THIS DRAWING AND THE WORK OF ARCHITECTURE COMPRISING THE PROJECT



2 LRF GA
1:100

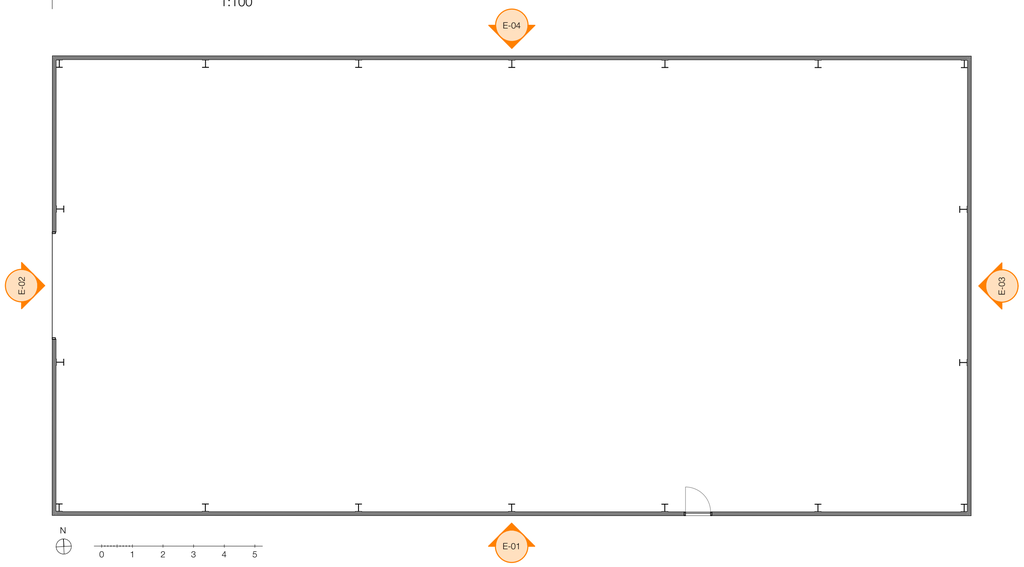

1 L00 GA
1:100

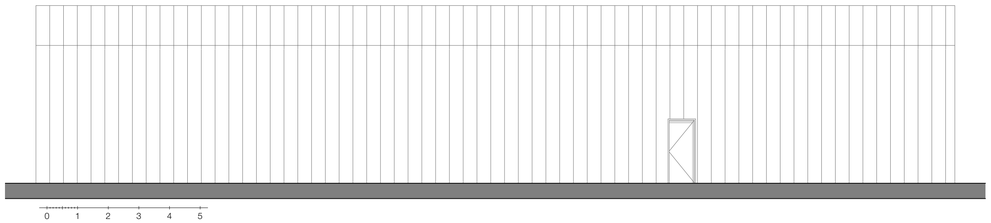

3 South Elevation
1:100

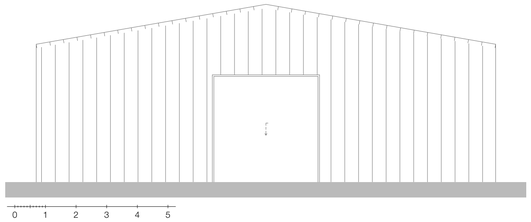

4 West Elevation
1:100

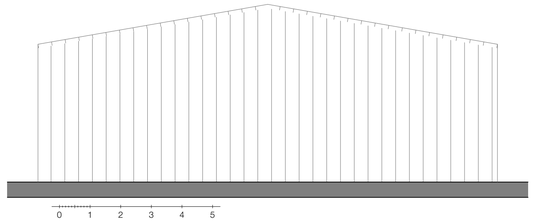

5 East Elevation
1:100

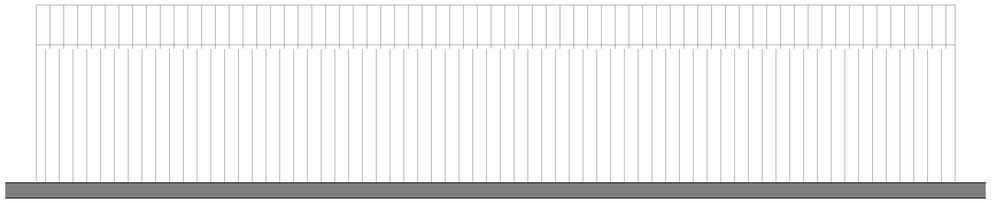

6 North Elevation
1:100

rev.	reason for issue	issue date
-	issued for planning	27 / 08 / 26
A	issued for planning	28 / 08 / 26

Alders Farm Barn — project

Existing Plans + Elevations — dwg name

26 04 / 010 A — dwg id

Existing — stage

m a + d